








Figure 63: Meadowie Planning Strategy (Precinct E and F) Locality Controls Map

LEGEND

Road hierarchy

-  Collector intersection
-  Collector street
-  Local street
-  Indicative local street
-  Indicative green street
-  Shared path
-  Shared path options

Site Features

-  Precincts
-  Drainage reserve
-  Indicative drainage reserve
-  Environmental significance
-  Clearing subject to biodiversity offset
-  Koala corridor

