








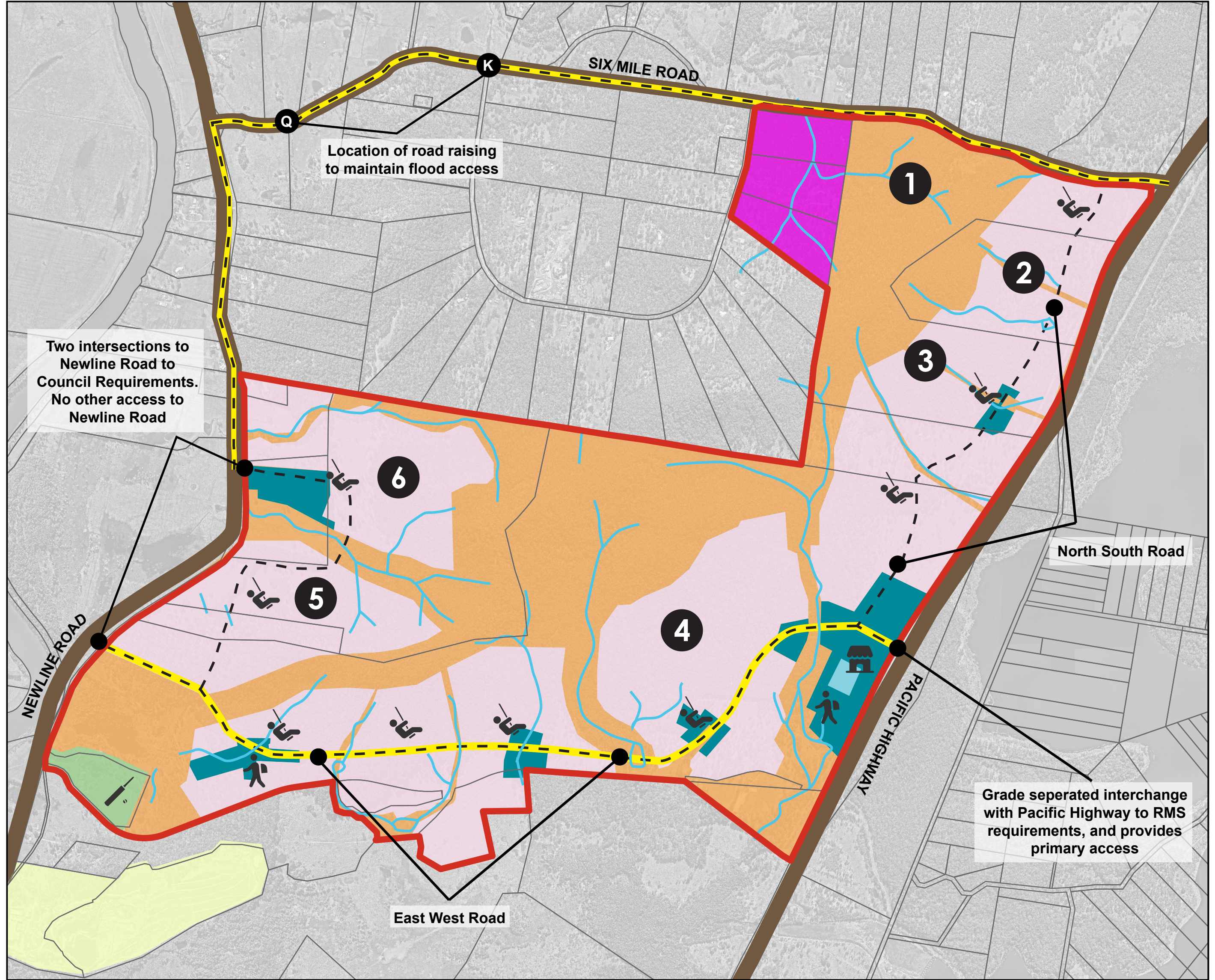
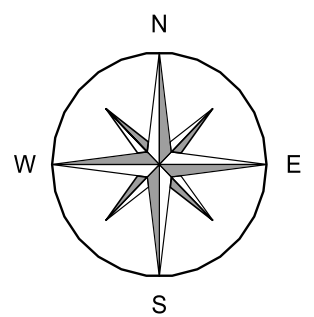


Figure 57: Kings Hill - Raymond Terrace Locality Controls Map 1

LEGEND

-  Kings Hill
-  Collector road
-  Long-term flood access
-  Proposed collector road, shared path and public transport
-  Waterways
-  Playgrounds
-  Major sport field
-  Town centre
-  School sites
-  R1 - General residential
-  B4 - Mixed use
-  B2 - Local centre
-  E2 - Environmental conservation
-  E3 - Environmental management
-  SP2 - Waste management facility
-  RE1 - Public recreation
-  Precincts



© Nearmap