








Figure 51: Heatherbrae Locality Controls Map

**LEGEND**



**Road Hierarchy**

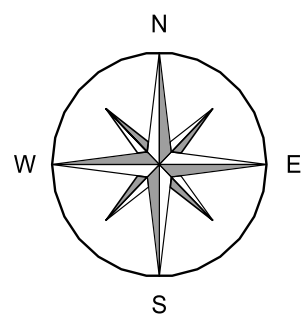
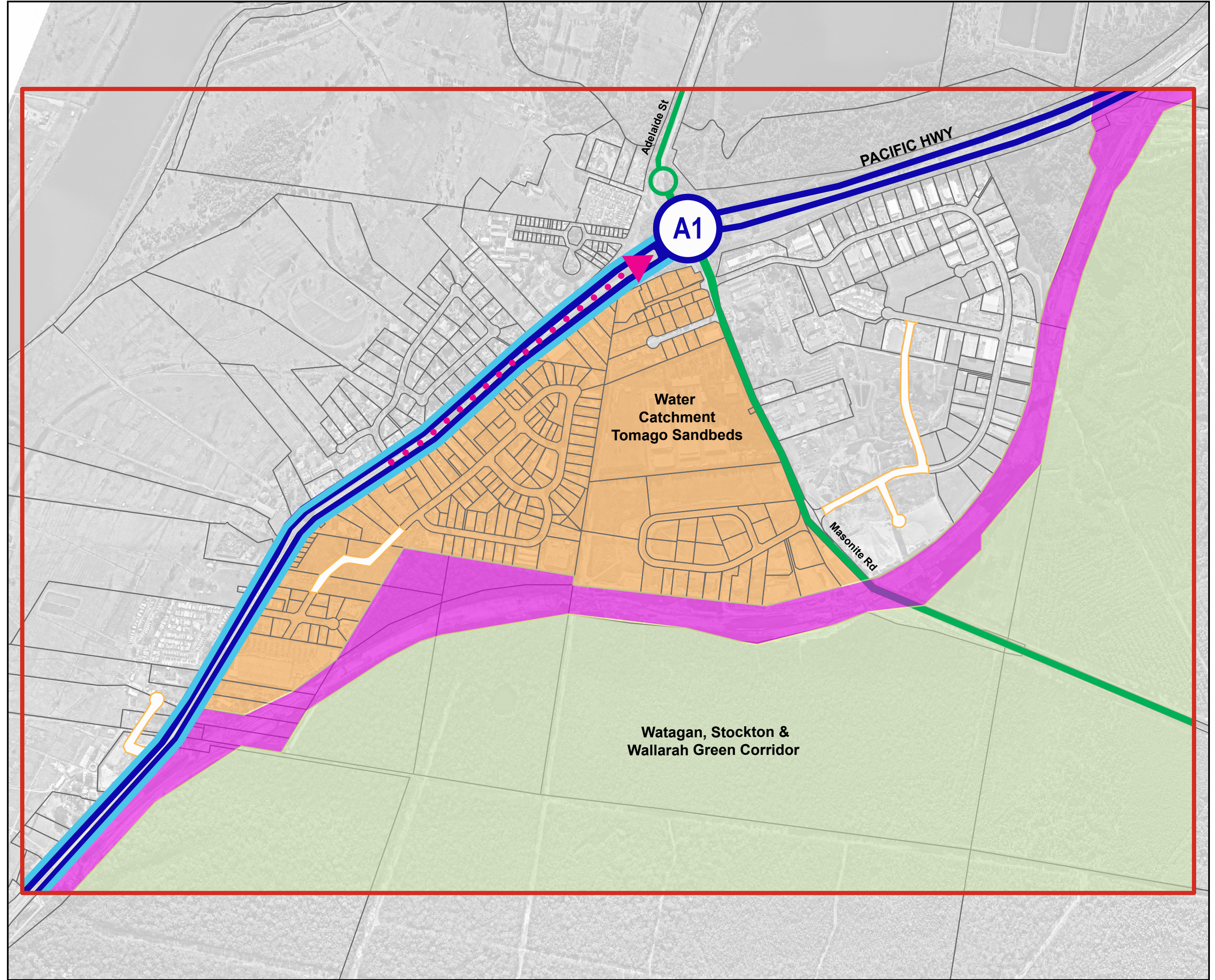
-  Pacific Highway
-  Local street
-  Indicative local street
-  Pacific Highway Corridor

**Site Features**

-  Heatherbrae
-  Row of Hill's Figs
-  10m Highway Sstback

**Land-Use Constraints**

-  Water Catchment Tomago Sandbeds
-  Green Corridor



© Nearmap