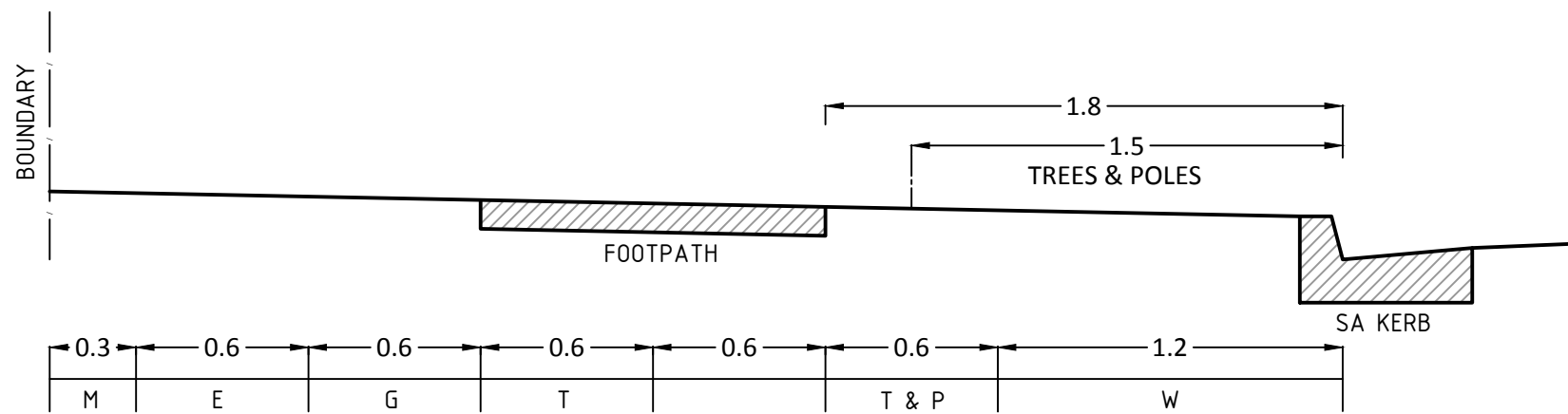
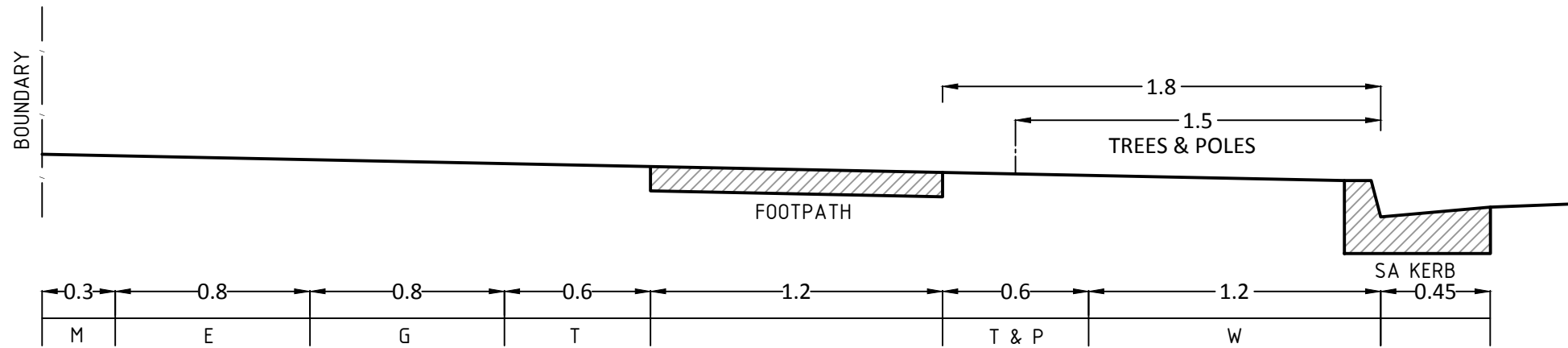


3.5m ROAD RESERVE



4.5m ROAD RESERVE



5.5m ROAD RESERVE

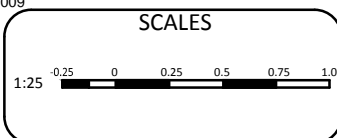
LEGEND

- M - miscellaneous
- E - electricity
- G - gas
- T - telephone
- T & P - trees and poles
- W - water

ADOPTED AT COUNCIL MEETING: 10th JULY 1984
MINUTE NUMBER: 757

© PORT STEPHENS COUNCIL 2009

DATUM	PM
A.H.D.	R.L
SURVEY :	
DESIGNED : J Tibbits 12 / 01 / 2010	
CHECKED : R Mackenzie 12 / 01 / 2010	



Date	Amendment	Officer

THESE DRAWINGS HAVE BEEN CHECKED ON SITE AND ARE RECOMMENDED

..... R Mackenzie

DATE



**PORT STEPHENS COUNCIL
STANDARD FOOTPATH ALLOCATIONS**

FILE No: PSC S 83	SHEET No: 1	No OF SHEETS: 1	PLAN No: PSC S 83 01
SHEET DESCRIPTION: EASEMENTS CROSS SECTIONS			
Location: M:\standards\S.83.dwg			A3