



PORT STEPHENS  
COUNCIL

# The Pathways Plan HEATHERBRAE

## LEGEND

### Pathways

#### Existing Infrastructure

----- Footpath

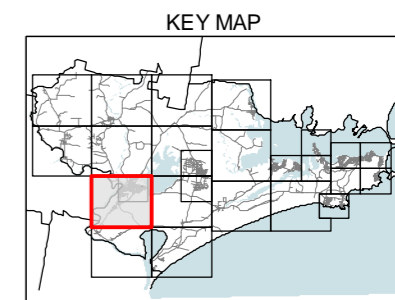
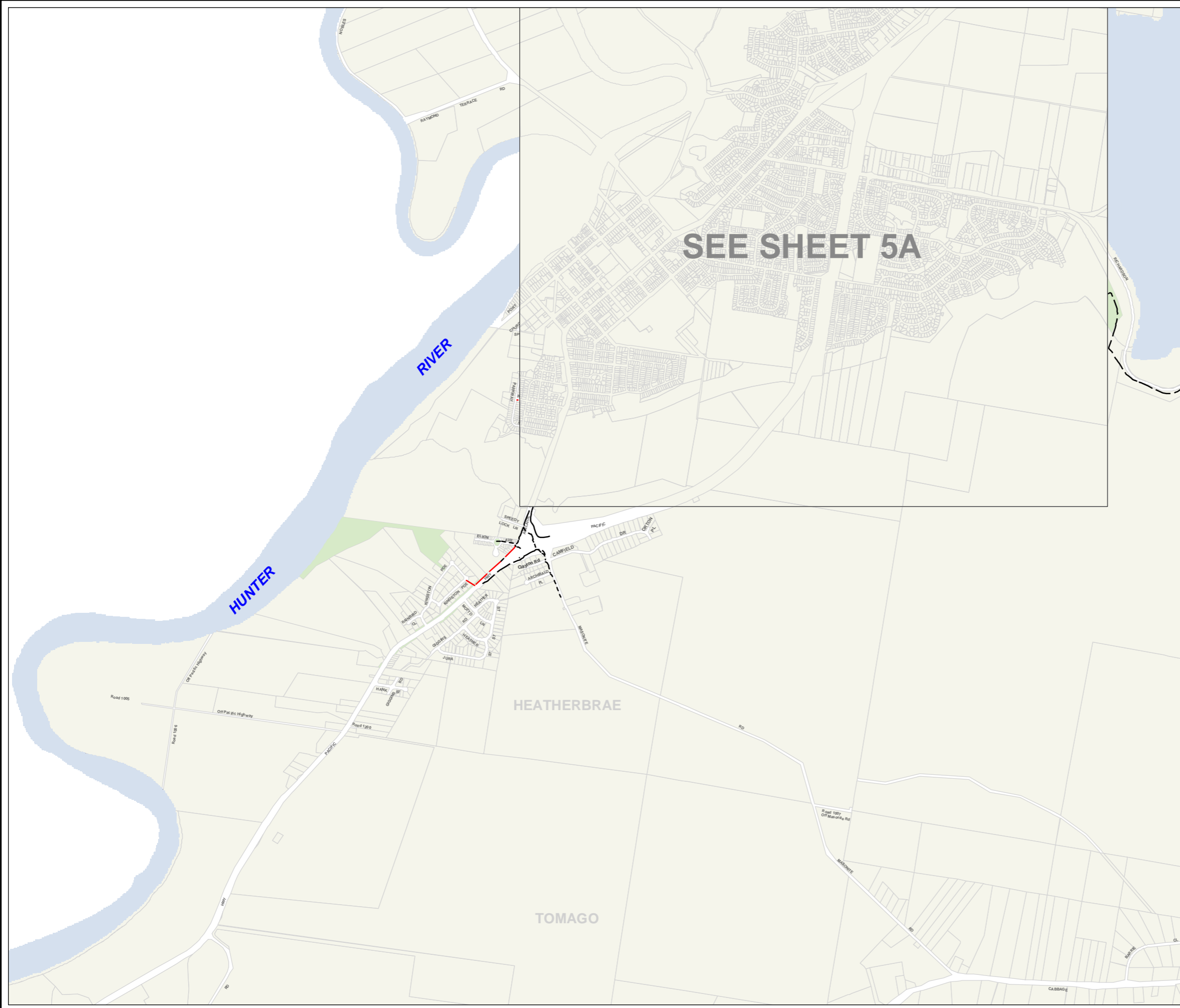
--- Shared Path

#### Proposed Infrastructure

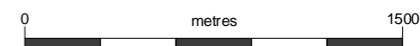
----- Footpath

--- Shared Path

█ Parks/Reserves



© NSW Land & Property Information  
© Port Stephens Council



SCALE: NOT TO SCALE

Edition Date: SEPTEMBER 2015

# SHEET 5