

Port Stephens
C.O.U.N.C.I.L
... a community partnership

DISCLAIMER
Port Stephens Council accepts no responsibility for any errors, omissions or inaccuracies whatsoever contained within or arising from this map. Verification of the information shown should be obtained from an appropriately qualified person(s).

© Department Of Lands
© Port Stephens Council

This map is not to be reproduced without prior consent.



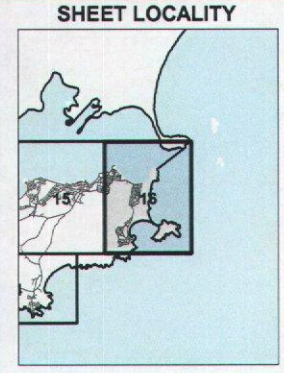
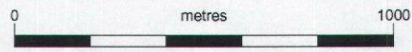
Open Space Management Plans

URBAN PARKS

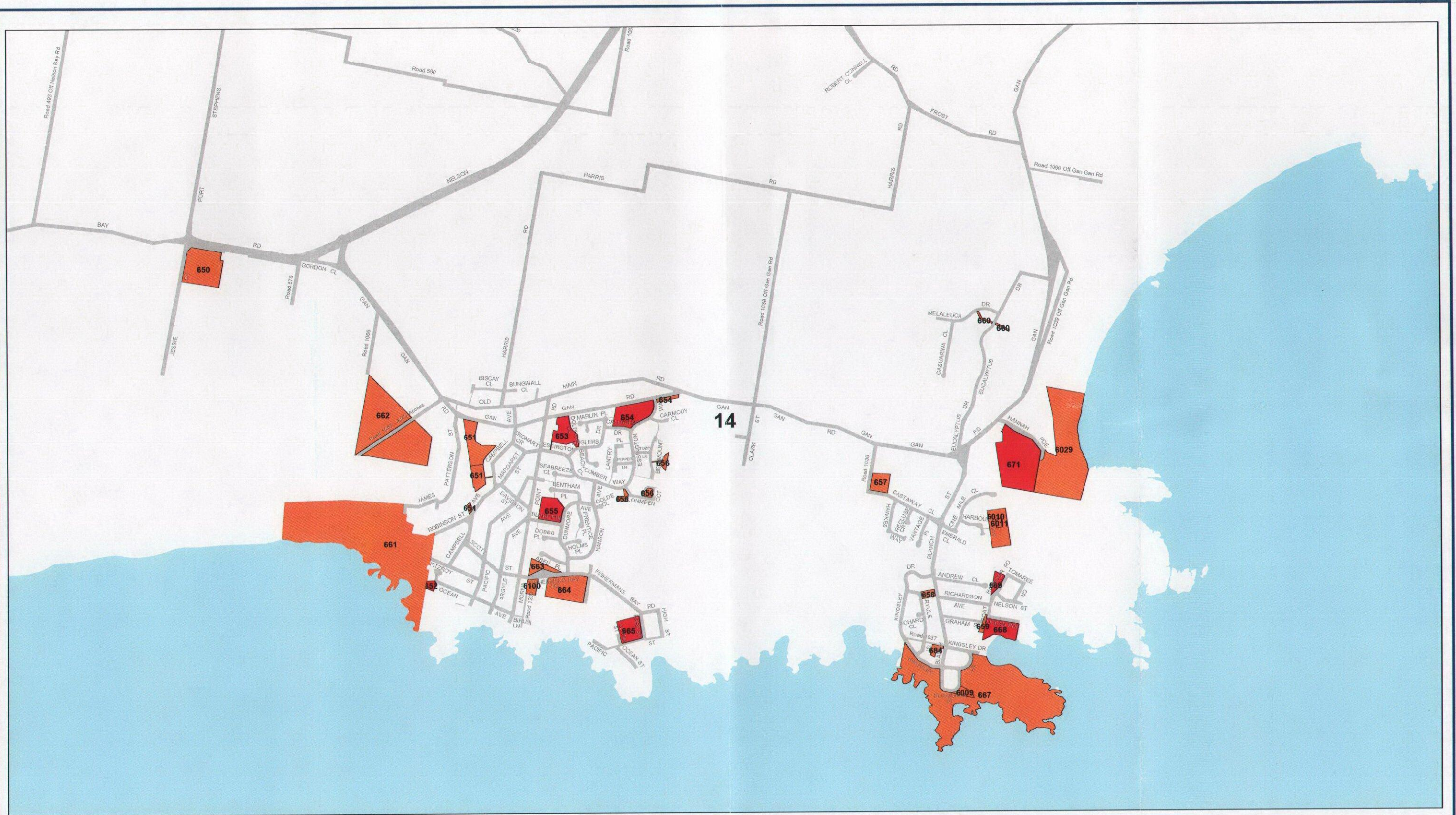
Sheet Number: 16

LEGEND

- URBAN PARKS
- OTHER OPEN SPACE



SCALE: 1:20000 PRINTED ON: 28.07.03



Port Stephens
C.O.U.N.C.I.L
...a community partnership

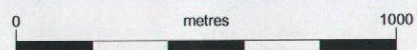


DISCLAIMER

Port Stephens Council accepts no responsibility for any errors, omissions or inaccuracies whatsoever contained within or arising from this map. Verification of the information shown should be obtained from an appropriately qualified person(s).

© Department Of Lands
© Port Stephens Council

This map is not to be reproduced without prior consent.

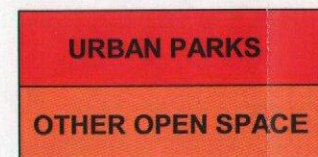


Open Space Management Plans

URBAN PARKS

Sheet Number: 14

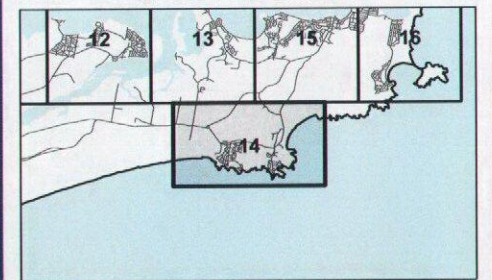
LEGEND



SCALE: 1:20000

PRINTED ON: 28.07.03

SHEET LOCALITY

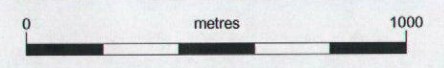




Port Stephens
C.O.U.N.C.I.L
... a community partnership



DISCLAIMER
Port Stephens Council accepts no responsibility for any errors, omissions or inaccuracies whatsoever contained within or arising from this map. Verification of the information shown should be obtained from an appropriately qualified person(s).
© Department Of Lands
© Port Stephens Council
This map is not to be reproduced without prior consent.



Open Space Management Plans

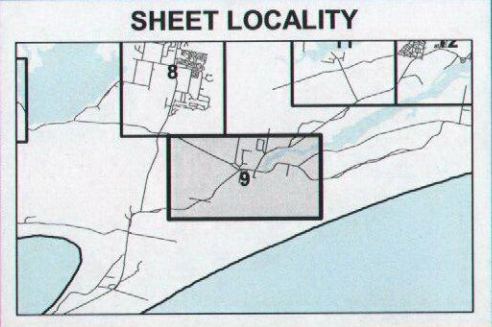
URBAN PARKS

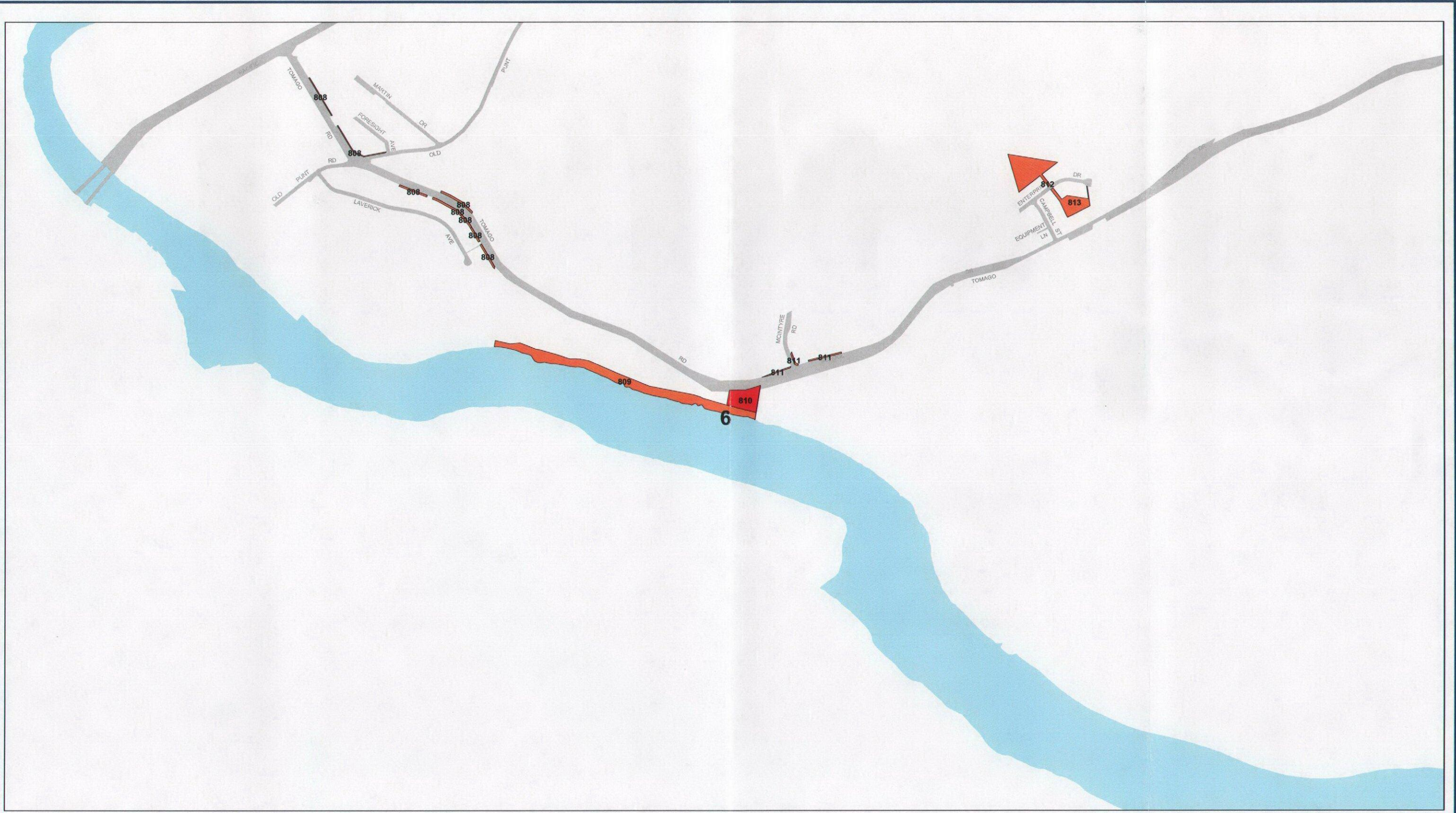
Sheet Number: 9

LEGEND

- URBAN PARKS
- OTHER OPEN SPACE

SCALE: 1:20000 PRINTED ON: 28.07.03






Port Stephens
C·O·U·N·C·I·L
... a community partnership



DISCLAIMER

Port Stephens Council accepts no responsibility for any errors, omissions or inaccuracies whatsoever contained within or arising from this map. Verification of the information shown should be obtained from an appropriately qualified person(s).

© Department Of Lands
© Port Stephens Council
This map is not to be reproduced without prior consent.



Open Space Management Plans

URBAN PARKS

Sheet Number: 6

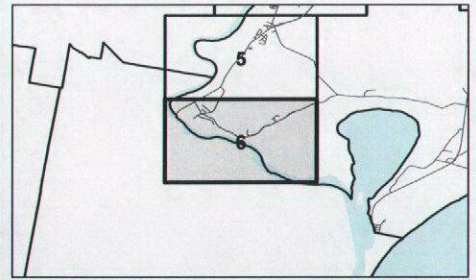
LEGEND



SCALE: 1:20000

PRINTED ON: 28.07.03

SHEET LOCALITY



APPENDIX B – CROWN RESERVE INFORMATION

CROWN RESERVES SUBJECT TO THE PLAN OF MANAGEMENT

Reserve Trusts appointed under the Crown Lands Act 1989 are charged with care, control and management of the reserve of which they are appointed trustee. Port Stephens Council is the appointed Trustee of the following Crown Reserves that are proposed to be subject to this plan of management.

Map Ref	Reserve No.	Trust Name
680	R90866 for Public Recreation	Dutchmans Bay Recreation (R90866) Reserve Trust
682	R32059 Public Recreation and Plantation	Nelson Bay Recreation and Plantation (R32059) Reserve Trust