

Port Stephens
C.O.U.N.C.I.L
... a community partnership

DISCLAIMER
Port Stephens Council accepts no responsibility for any errors, omissions or inaccuracies whatsoever contained within or arising from this map. Verification of the information shown should be obtained from an appropriately qualified person(s).

© Department Of Lands
© Port Stephens Council

This map is not to be reproduced without prior consent.

SCALE: 1:20000 PRINTED ON: 28.07.03

Open Space Management Plans

URBAN PARKS

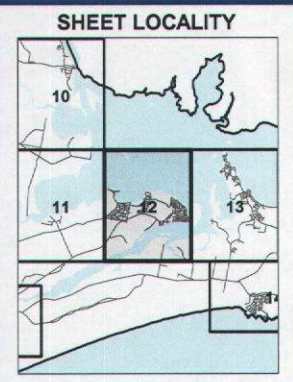
Sheet Number: 12

0 metres 1000

LEGEND

URBAN PARKS

OTHER OPEN SPACE





Port Stephens
C.O.U.N.C.I.L
... a community partnership

DISCLAIMER
Port Stephens Council accepts no responsibility for any errors, omissions or inaccuracies whatsoever contained within or arising from this map. Verification of the information shown should be obtained from an appropriately qualified person(s).

© Department Of Lands
© Port Stephens Council

This map is not to be reproduced without prior consent.

SCALE: 1:20000 PRINTED ON: 28.07.03

Open Space Management Plans

URBAN PARKS

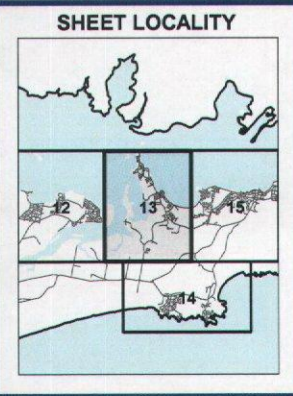
Sheet Number: 13

0 metres 1000

LEGEND

URBAN PARKS

OTHER OPEN SPACE





Port Stephens
C.O.U.N.C.I.L
... a community partnership

DISCLAIMER
Port Stephens Council accepts no responsibility for any errors, omissions or inaccuracies whatsoever contained within or arising from this map. Verification of the information shown should be obtained from an appropriately qualified person(s).

© Department Of Lands
© Port Stephens Council


This map is not to be reproduced without prior consent.

SCALE: 1:20000 PRINTED ON: 28.07.03

Open Space Management Plans

URBAN PARKS

Sheet Number: 15



LEGEND

- URBAN PARKS
- OTHER OPEN SPACE

