



Port Stephens
C.O.U.N.C.I.L
... a community partnership

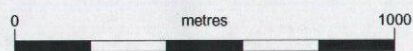


DISCLAIMER

Port Stephens Council accepts no responsibility for any errors, omissions or inaccuracies whatsoever contained within or arising from this map. Verification of the information shown should be obtained from an appropriately qualified person(s).

© Department Of Lands
© Port Stephens Council

This map is not to be reproduced without prior consent.

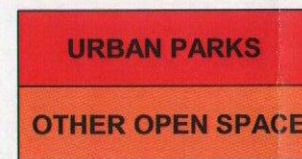


Open Space Management Plans

URBAN PARKS

Sheet Number: 5

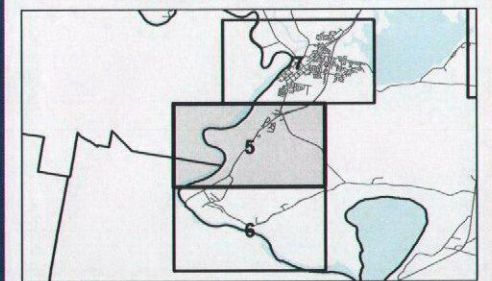
LEGEND



SCALE: 1:20000

PRINTED ON: 28.07.03

SHEET LOCALITY





Port Stephens
C.O.U.N.C.I.L
... a community partnership

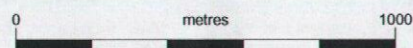


DISCLAIMER

Port Stephens Council accepts no responsibility for any errors, omissions or inaccuracies whatsoever contained within or arising from this map. Verification of the information shown should be obtained from an appropriately qualified person(s).

© Department Of Lands
© Port Stephens Council

This map is not to be reproduced without prior consent.

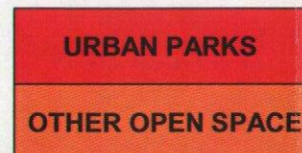


Open Space Management Plans

URBAN PARKS

Sheet Number: 7

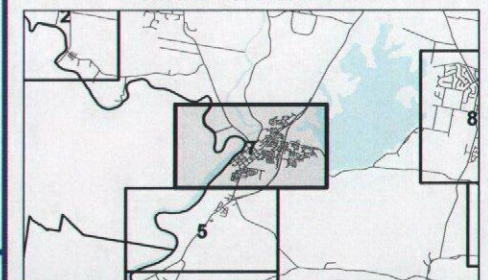
LEGEND



SCALE: 1:20000

PRINTED ON: 28.07.03

SHEET LOCALITY





Port Stephens
C.O.U.N.C.I.L
... a community partnership



DISCLAIMER

Port Stephens Council accepts no responsibility for any errors, omissions or inaccuracies whatsoever contained within or arising from this map. Verification of the information shown should be obtained from an appropriately qualified person(s).

© Department Of Lands
© Port Stephens Council

This map is not to be reproduced without prior consent.

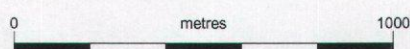
SCALE: 1:20000

PRINTED ON: 28.07.03

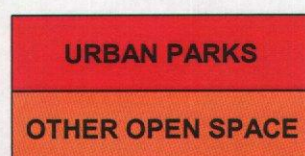
Open Space Management Plans

URBAN PARKS

Sheet Number: 8



LEGEND



SHEET LOCALITY

