









LEGEND

-  Shared Path
-  On-Road Bike Lane
-  Alternative Route
-  Bike Rack
-  Parks/Reserves
-  Schools
-  Town/Village Centre
-  Bicycle Repair Shop



Bicycle Routes

MEDOWIE

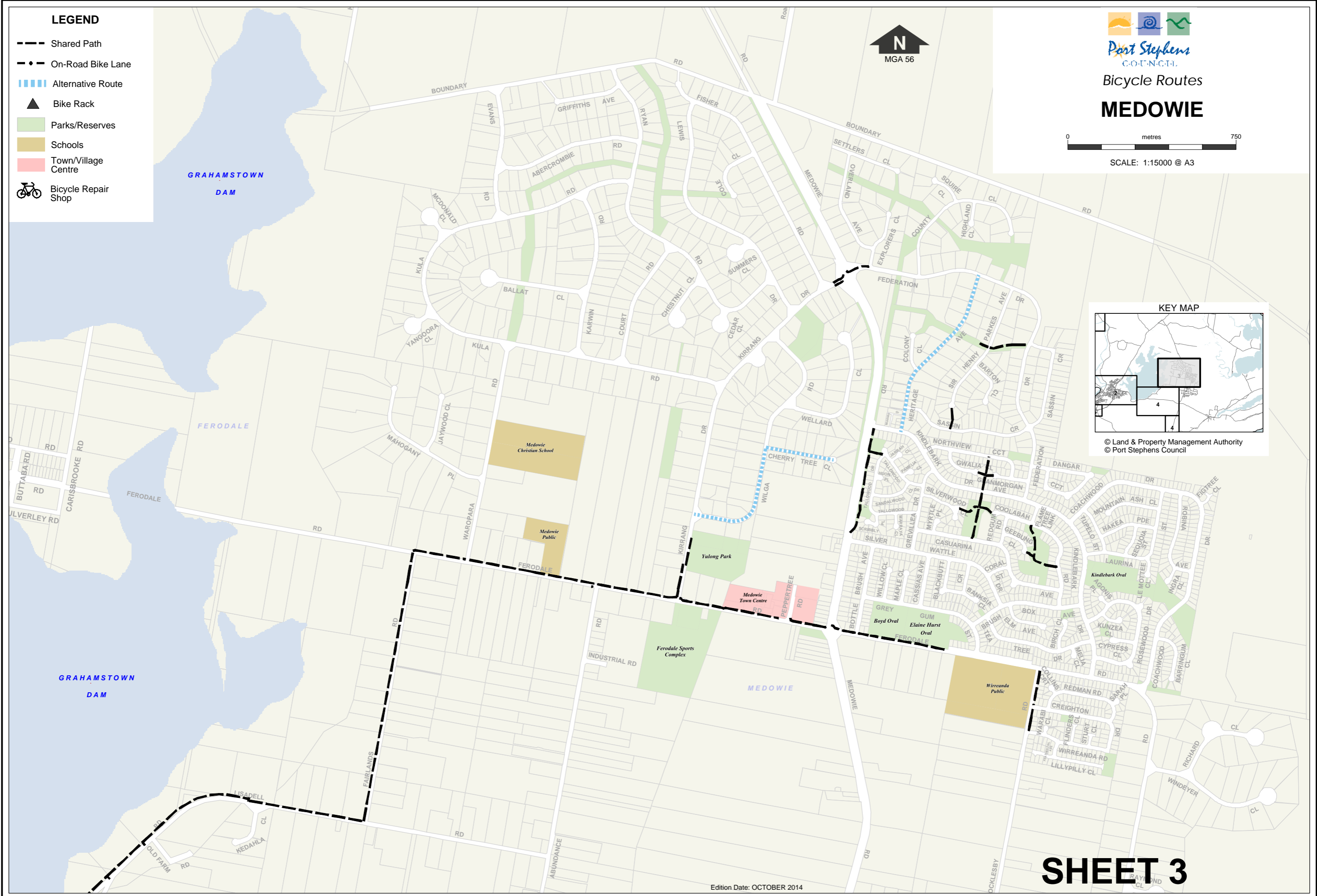


SCALE: 1:15000 @ A3



KEY MAP

© Land & Property Management Authority
© Port Stephens Council



SHEET 3

Edition Date: OCTOBER 2014

FILE LOCATION: G:\gismaps\Cycleways\Bicycle Routes 2014\Medowie (A3)