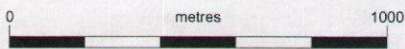


Port Stephens
 C.O.U.N.C.I.L
... a community partnership

Open Space Management Plans
FORESHORES

| |
|------------------|
| FORESHORES |
| OTHER OPEN SPACE |



DISCLAIMER

Port Stephens Council accepts no responsibility for any errors, omissions or inaccuracies whatsoever contained within or arising from this map. Verification of the information shown should be obtained by the relevant officers at council.

© Department of Information Technology & Management 2001
 © Port Stephens Council 2001

This map is not to be reproduced without prior consent.

SCALE: 1:20000

PRINTED ON: 30.10.01

Sheet Number: 16



DISCLAIMER

Port Stephens Council accepts no responsibility for any errors, omissions or inaccuracies whatsoever contained within or arising from this map. Verification of the information shown should be obtained by the relevant officers at council.

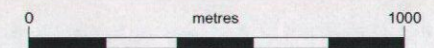
© Department of Information Technology & Management 2001
© Port Stephens Council 2001

This map is not to be reproduced without prior consent.

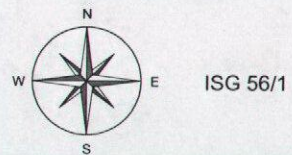
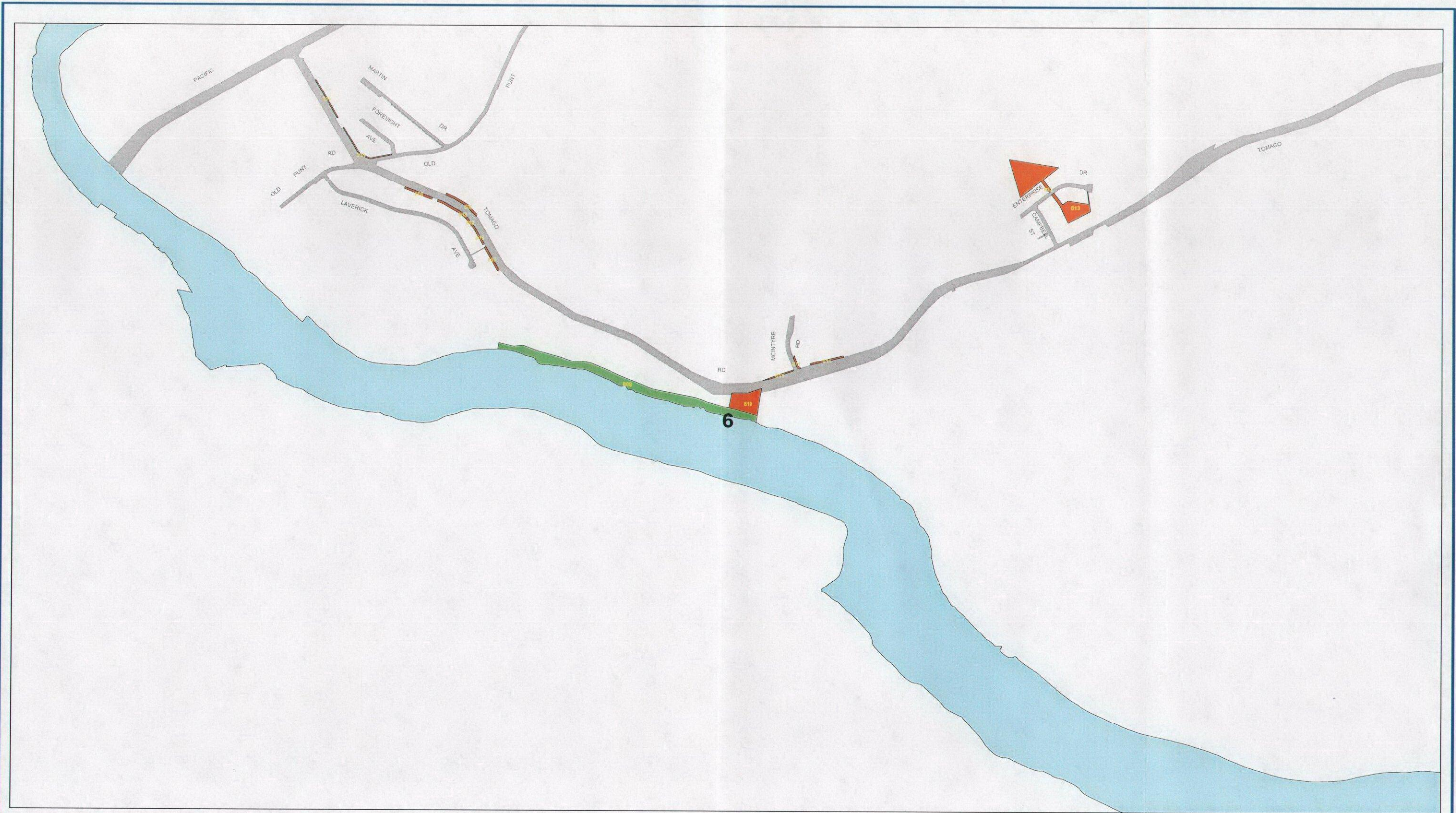
Open Space Management Plans

FORESHORES

Sheet Number: 9



SCALE: 1:20000 PRINTED ON: 30.10.01



DISCLAIMER

Port Stephens Council accepts no responsibility for any errors, omissions or inaccuracies whatsoever contained within or arising from this map. Verification of the information shown should be obtained by the relevant officers at council.

© Department of Information Technology & Management 2001
© Port Stephens Council 2001

This map is not to be reproduced without prior consent.

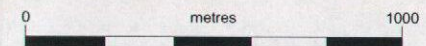
Open Space Management Plans

FORESHORES

Sheet Number: 6

FORESHORES

OTHER OPEN SPACE



SCALE: 1:20000 PRINTED ON: 30.10.01

APPENDIX B – CROWN RESERVE INFORMATION

CROWN RESERVES SUBJECT TO THE PLAN OF MANAGEMENT

Reserve Trusts appointed under the Crown Lands Act 1989 are charged with care, control and management of the reserve of which they are appointed trustee. Port Stephens Council is the appointed Trustee of the following Crown Reserves that are proposed to be subject to this plan of management.

| Map Ref | Reserve No./Purpose | Trust Name |
|----------------|----------------------------|---|
| 405 & 406 | R85047 Public Recreation | Longworth Park (R85047) Reserve Trust |
| 509 | R63326 Public Recreation | Tanilba Bay Public Recreation (R63326) Reserve Trust |
| 508 & 514 | R78605 Public Recreation | Mallabula Public Recreation (R78605) Reserve Trust |
| 511 | R63322 Public Recreation | Tanilba Bay Public Recreation (R63322) Reserve Trust |
| 696 | R79059 Public Recreation | Fingal Bay Public Recreation (R79059) Reserve Trust |

| Map Ref | Reserve No./Purpose | Trust Name |
|----------------|----------------------------|---|
| 692 | R81389 Public Recreation | Shoal Bay Waterfront (R81389) Reserve Trust |
| 696,697 | R86928 Public Recreation | Fingal Bay Public Recreation (R86928) Reserve Trust |
| 692 | R87848 Public Recreation | Shoal Bay Public Recreation (R87848) Reserve Trust |
| 679 & 680 | R83850 Public Recreation | Dutchmans Bay (R83850) Reserve Trust |
| 679 & 667 | R88440 Public Recreation | Boat Harbour Public Recreation (R88440) Reserve Trust |
| 803 | R57164 Public Recreation | Salt Ash Public Recreation (R57164) Reserve Trust |

APPENDIX C
EXISTING LEASES, LICENCES OR OTHER ESTATES

| Name | Location | Map Reference | Property Details | Number | Status | Purpose |
|--------------------------------------|-----------------|----------------------|-------------------------|---------------|--|--|
| Hardy Marine Services | Shoal Bay | 692 | DP 753204 | LI\0004 | Not operating, license not renewed for 2000. | Beachfront Operators Licence, wild things, PT Reserve 81389 Shoal Bay. |
| Terry Hanrahan Shoal Bay Marine Hire | Shoal Bay | 692 | DP 753204 | LI\0005 | Current | Beachfront Operators Licence, Catamaran Hire Pt Reserve 81389 Shoal Bay. |
| Fingal Bay Bowls, Sport & Rec Club | Fingal Bay | 696 | Lot 475 DP 728137 | LI\0017 | | Sign - Marine Drive Fingal Bay |
| Fingal Beach Surf Club | Fingal Bay | 696 | Lot 475 DP 728137 | LI\0018 | | Surf Club, Marine Drive Fingal Bay |
| Power, Peter | Fingal Bay | 696 | Lot 476 DP 728138 | LI\0038 | Current | Beachfront Operators Licence Surf Board Hire |
| Shoal Bay Fly 'n' Ski Watersports | Shoal Bay | 692 | DP 753204 | LI\0042 | Current | Beachfront Operators Licence Para Flying, skiing, tobogganing |
| Fingal Beach Kiosk | Fingal Bay | 696 | Lot 475 DP 728137 | LE\0009 | | Kiosk |

| Name | Location | Map Reference | Property Details | Number | Status | Purpose |
|--|--|----------------------|-------------------------|---------------|---------------|--|
| Ken Odgers Sea Kayak Adventure Tours | Pearson Park, Salamander Foreshore, Roy Wood Reserve, Conroy Park, Shoal Bay, Taylors Beach Bob Cairns Reserve | | | LI\0044 | Current | Beachfront Operators Licence Sea Kayak Tours |
| Port Stephens Sailing & Aquatic Club | Soldiers Point | 605 | Lot 322 DP 595752 | LE\0003 | Expired | Lease of Clubhouse |