

**DISCLAIMER**

Port Stephens Council accepts no responsibility for any errors, omissions or inaccuracies whatsoever contained within or arising from this map. Verification of the information shown should be obtained by the relevant officers at council.

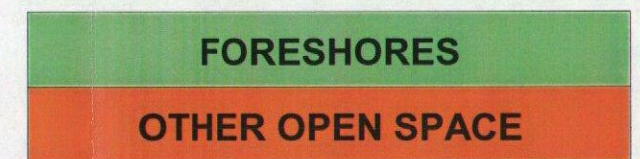
© Department of Information Technology & Management 2001  
© Port Stephens Council 2001

This map is not to be reproduced without prior consent.

*Open Space Management Plans*

**FORESHORES**

*Sheet Number: Key*

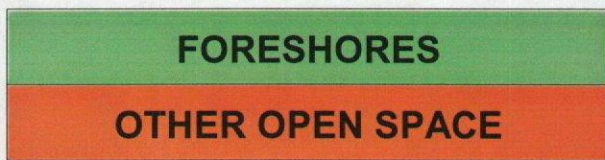


SCALE: 1:175000 PRINTED ON: 30.10.01



**Port Stephens**  
 C.O.U.N.C.I.L  
*... a community partnership*

**Open Space Management Plans  
 FORESHORES**




**DISCLAIMER**

Port Stephens Council accepts no responsibility for any errors, omissions or inaccuracies whatsoever contained within or arising from this map. Verification of the information shown should be obtained by the relevant officers at council.

© Department of Information Technology & Management 2001  
 © Port Stephens Council 2001

This map is not to be reproduced without prior consent.



SCALE: 1:20000 PRINTED ON: 30.10.01

*Sheet Number: 2*



DISCLAIMER

Port Stephens Council accepts no responsibility for any errors, omissions or inaccuracies whatsoever contained within or arising from this map. Verification of the information shown should be obtained by the relevant officers at council.

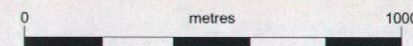
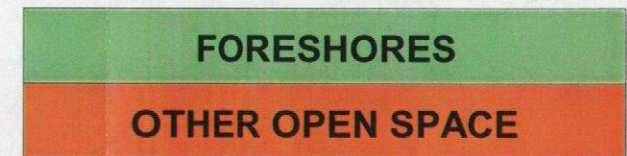
© Department of Information Technology & Management 2001  
© Port Stephens Council 2001

This map is not to be reproduced without prior consent.

Open Space Management Plans

**FORESHORES**

Sheet Number: 5



SCALE: 1:20000 PRINTED ON: 30.10.01