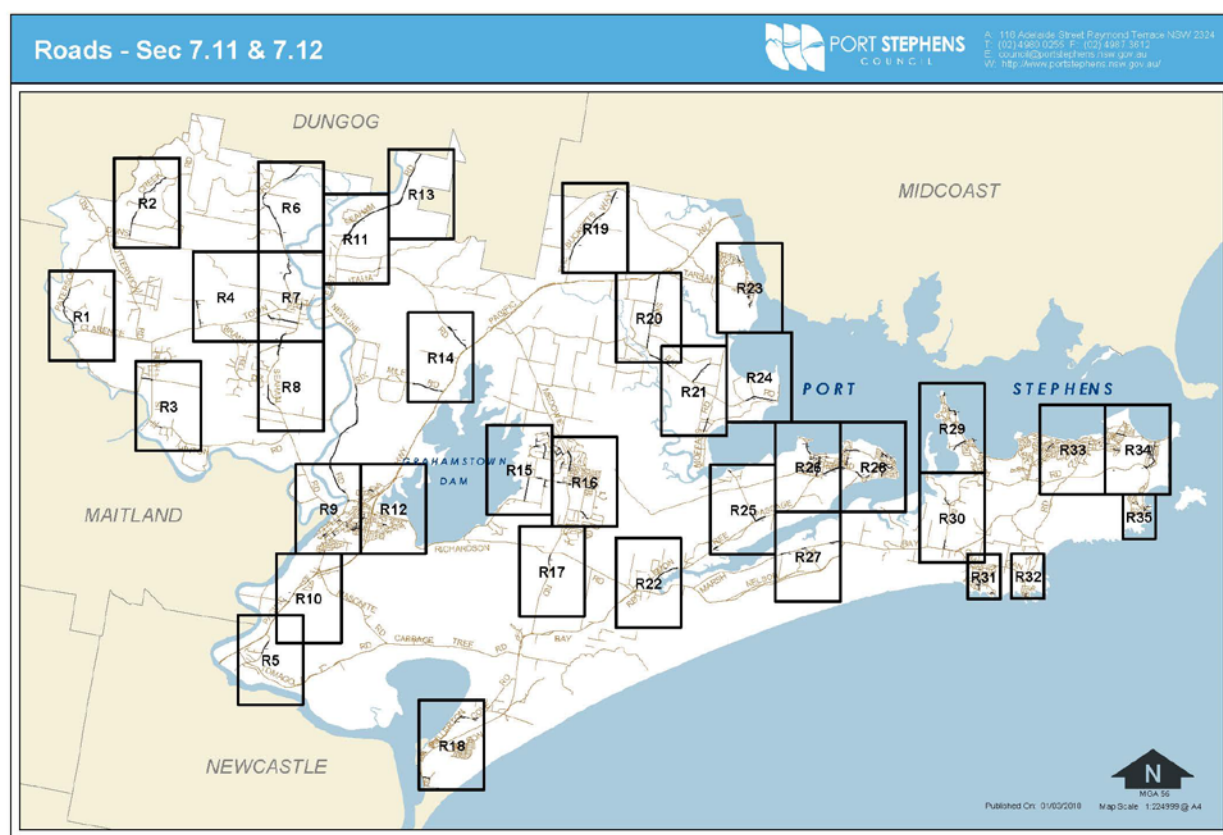




## 6.5 Roadworks

The map below shows the location of the Roadworks Locality Maps on the following pages relative to the Port Stephens LGA.

The references displayed on the Locality Maps refer to the Project Numbers listed in Part 5 – Work Schedules.





**DISCLAIMER**  
Port Stephens Council accepts no responsibility for any errors, omissions or inaccuracies, whatsoever contained within or arising from this map. Verification of the information shown should be obtained from an appropriately qualified person(s).  
© NSW Land & Property Information  
© Port Stephens Council  
This map is not to be reproduced without prior consent.

PRINTED ON: 03.04.12



CONTRIBUTION ITEM	<b>R1</b>
<b>ROADS</b>	
<b>WOODVILLE</b>	



**DISCLAIMER**  
Port Stephens Council accepts no responsibility for any errors, omissions or inaccuracies whatsoever contained within or arising from this map. Verification of the information shown should be obtained from an appropriately qualified person(s).  
© NSW Land & Property Information  
© Port Stephens Council  
This map is not to be reproduced without prior consent.

PRINTED ON: 03.04.12



CONTRIBUTION ITEM	<b>R2</b>
ROADS	
DUNS CREEK	

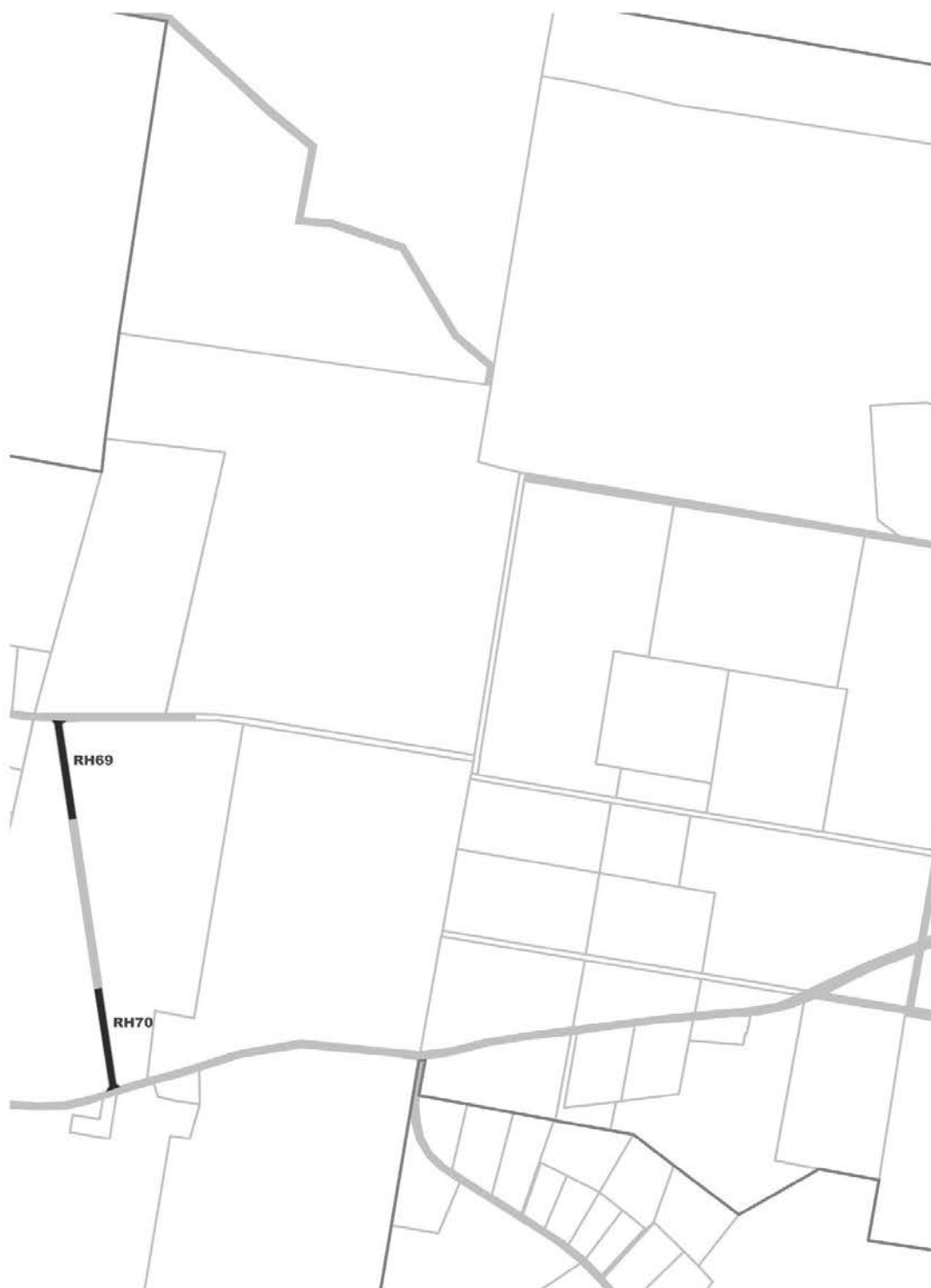


**DISCLAIMER**  
Port Stephens Council accepts no responsibility for any errors, omissions or inaccuracies whatsoever contained within or arising from this map. Verification of the information shown should be obtained from an appropriately qualified person(s).  
© NSW Land & Property Information  
© Port Stephens Council  
This map is not to be reproduced without prior consent.

PRINTED ON: 03.04.12



CONTRIBUTION ITEM	<b>R3</b>
ROADS	
HINTON/WALLALONG	



**DISCLAIMER**  
Port Stephens Council accepts no responsibility for any errors, omissions or inaccuracies whatsoever contained within or arising from this map. Verification of the information shown should be obtained from an appropriately qualified person(s).  
© NSW Land & Property Information  
© Port Stephens Council  
This map is not to be reproduced without prior consent.

PRINTED ON: 03.04.12



CONTRIBUTION ITEM	<b>R4</b>
ROADS	
SEAHAM	



**DISCLAIMER**  
Port Stephens Council accepts no responsibility for any errors, omissions or inaccuracies whatsoever contained within or arising from this map. Verification of the information shown should be obtained from an appropriately qualified person(s).  
© NSW Land & Property Information  
© Port Stephens Council  
This map is not to be reproduced without prior consent.

PRINTED ON: 03.04.12



CONTRIBUTION ITEM	<b>R5</b>
<b>ROADS</b>	
<b>TOMAGO</b>	





**DISCLAIMER**  
Port Stephens Council accepts no responsibility for any errors, omissions or inaccuracies whatsoever contained within or arising from this map. Verification of the information shown should be obtained from an appropriately qualified person(s).  
© NSW Land & Property Information  
© Port Stephens Council  
This map is not to be reproduced without prior consent.

PRINTED ON: 03.04.12



CONTRIBUTION ITEM	<b>R6</b>
ROADS	
GLEN OAK	



**DISCLAIMER**  
Port Stephens Council accepts no responsibility for any errors, omissions or inaccuracies whatsoever contained within or arising from this map. Verification of the information shown should be obtained from an appropriately qualified person(s).  
© NSW Land & Property Information  
© Port Stephens Council  
This map is not to be reproduced without prior consent.

PRINTED ON: 04.04.12



CONTRIBUTION ITEM	<b>R7</b>
ROADS	
SEAHAM	



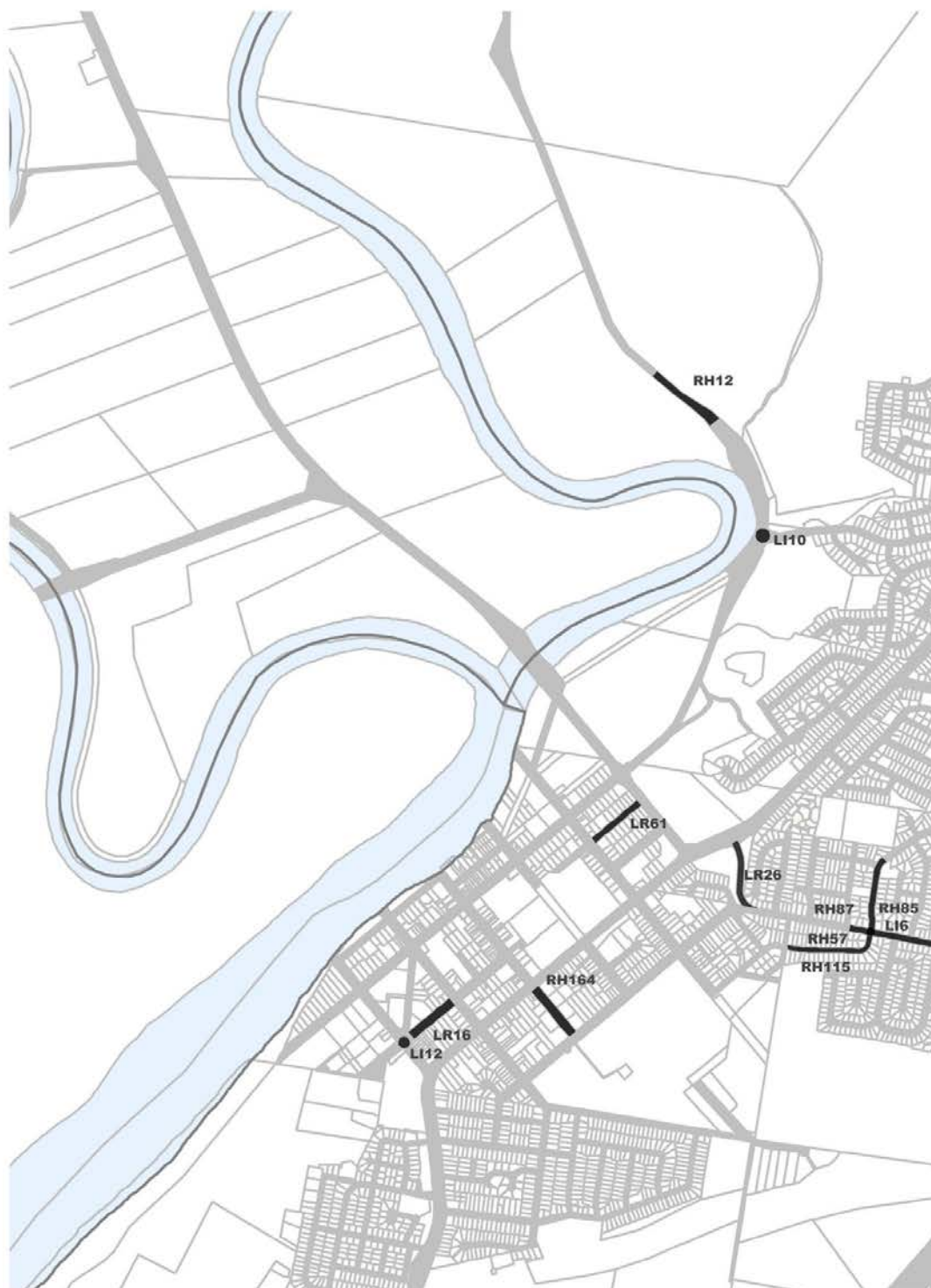


**DISCLAIMER**  
Port Stephens Council accepts no responsibility for any errors, omissions or inaccuracies whatsoever contained within or arising from this map. Verification of the information shown should be obtained from an appropriately qualified person(s).  
© NSW Land & Property Information  
© Port Stephens Council  
This map is not to be reproduced without prior consent.

PRINTED ON: 03.04.12



CONTRIBUTION ITEM	<b>R8</b>
ROADS	
<b>SEAHAM/NELSON PLAINS</b>	



**DISCLAIMER**  
Port Stephens Council accepts no responsibility for any errors, omissions or inaccuracies whatsoever contained within or arising from this map. Verification of the information shown should be obtained from an appropriately qualified person(s).  
© NSW Land & Property Information  
© Port Stephens Council  
This map is not to be reproduced without prior consent.

PRINTED ON: 03.04.12



<b>CONTRIBUTION ITEM</b>	<b>R9</b>
<b>ROADS</b>	
<b>RAYMOND TERRACE</b>	



**DISCLAIMER**  
Port Stephens Council accepts no responsibility for any errors, omissions or inaccuracies whatsoever contained within or arising from this map. Verification of the information shown should be obtained from an appropriately qualified person(s).  
© NSW Land & Property Information  
© Port Stephens Council  
This map is not to be reproduced without prior consent.

PRINTED ON: 03.04.12



CONTRIBUTION ITEM	<b>R10</b>
<b>ROADS</b>	
<b>HEATHERBRAE</b>	



**DISCLAIMER**  
Port Stephens Council accepts no responsibility for any errors, omissions or inaccuracies whatsoever contained within or arising from this map. Verification of the information shown should be obtained from an appropriately qualified person(s).  
© NSW Land & Property Information  
© Port Stephens Council  
This map is not to be reproduced without prior consent.

PRINTED ON: 03.04.12



<b>CONTRIBUTION ITEM</b>	<b>R11</b>
<b>ROADS</b>	
<b>EAST SEAHAM</b>	



**DISCLAIMER**  
 Port Stephens Council accepts no responsibility for any errors, omissions or inaccuracies whatsoever contained within or arising from this map. Verification of the information shown should be obtained from an appropriately qualified person(s).  
 © NSW Land & Property Information  
 © Port Stephens Council  
 This map is not to be reproduced without prior consent.

PRINTED ON: 03.04.12



<b>CONTRIBUTION ITEM</b>	<b>R12</b>
<b>ROADS</b>	
<b>RAYMOND TERRACE</b>	





**DISCLAIMER**  
Port Stephens Council accepts no responsibility for any errors, omissions or inaccuracies whatsoever contained within or arising from this map. Verification of the information shown should be obtained from an appropriately qualified person(s).  
© NSW Land & Property Information  
© Port Stephens Council  
This map is not to be reproduced without prior consent.

PRINTED ON: 03.04.12



CONTRIBUTION ITEM	<b>R13</b>
ROADS	
EAST SEAHAM	



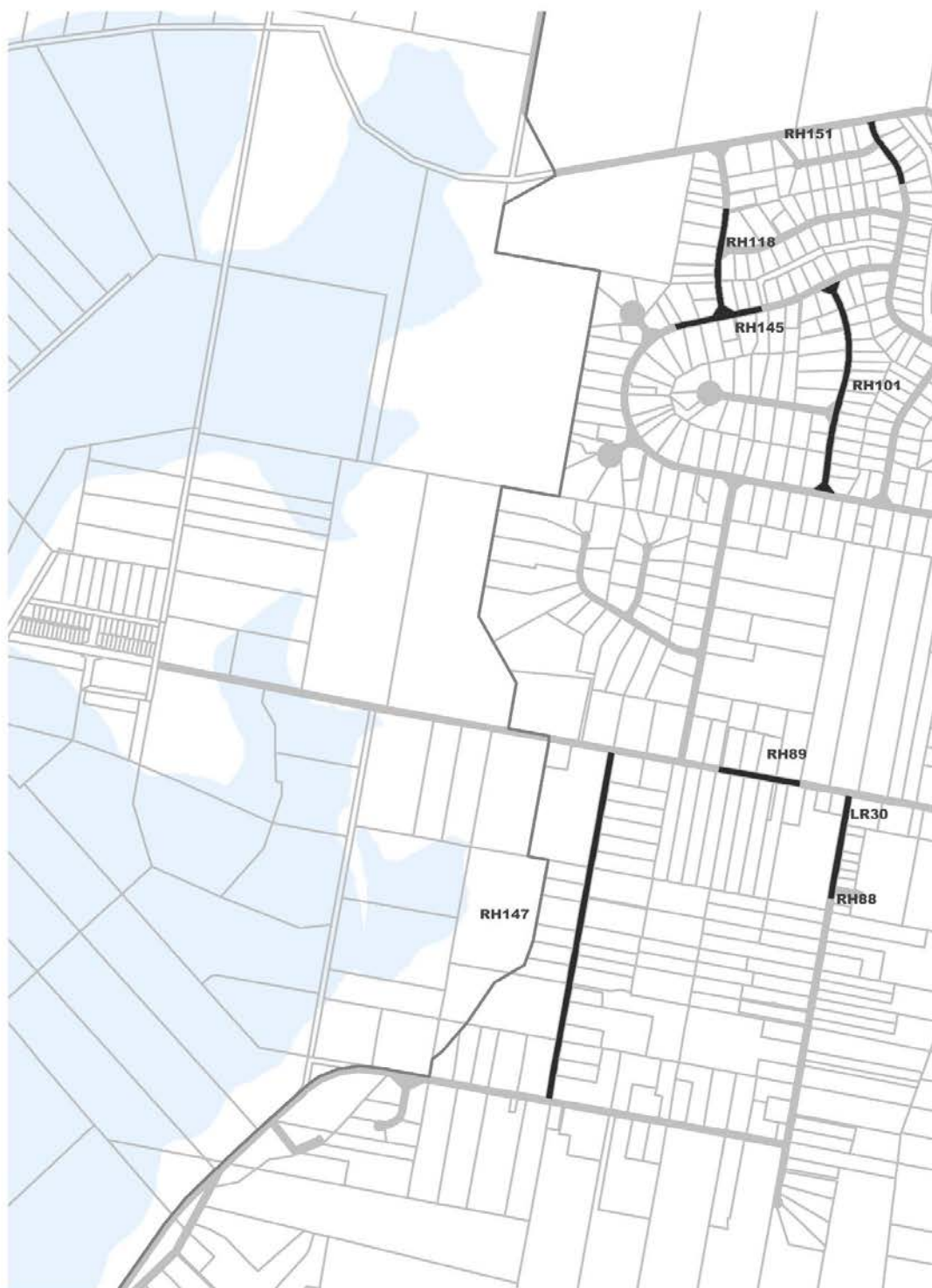


DISCLAIMER  
Port Stephens Council accepts no responsibility for any errors, omissions or inaccuracies, whatsoever contained within or arising from this map. Verification of the information shown should be obtained from an appropriately qualified person(s).  
© NSW Land & Property Information  
© Port Stephens Council  
This map is not to be reproduced without prior consent.

PRINTED ON: 03.04.12



CONTRIBUTION ITEM	<b>R14</b>
<b>ROADS</b>	
<b>BALICKERA/EAGLETON</b>	

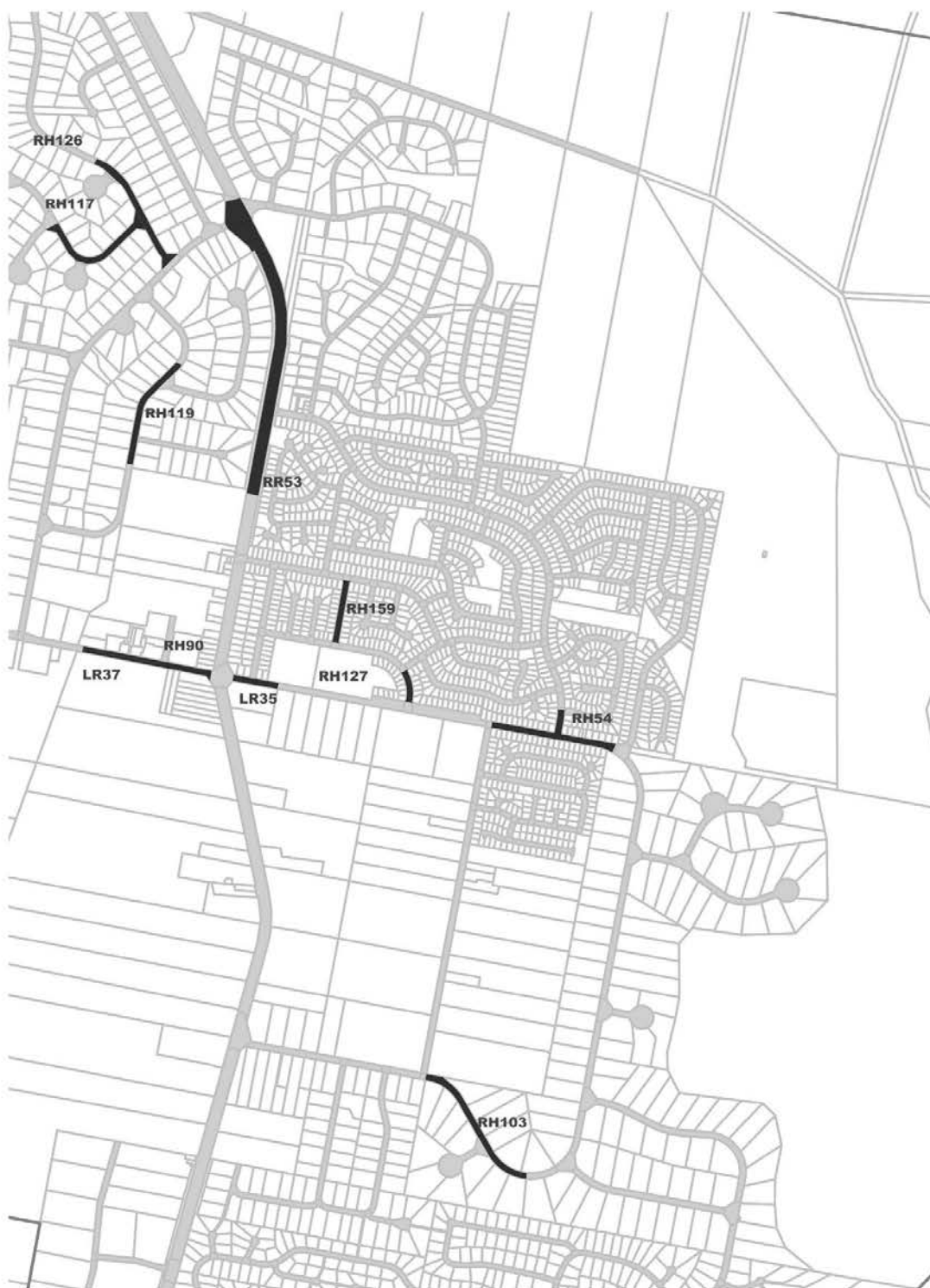


**DISCLAIMER**  
Port Stephens Council accepts no responsibility for any errors, omissions or inaccuracies whatsoever contained within or arising from this map. Verification of the information shown should be obtained from an appropriately qualified person(s).  
© NSW Land & Property Information  
© Port Stephens Council  
This map is not to be reproduced without prior consent.

PRINTED ON: 03.04.12



CONTRIBUTION ITEM	<b>R15</b>
<b>ROADS</b>	
<b>MEDOWIE</b>	



**DISCLAIMER**  
Port Stephens Council accepts no responsibility for any errors, omissions or inaccuracies whatsoever contained within or arising from this map. Verification of the information shown should be obtained from an appropriately qualified person(s).  
© NSW Land & Property Information  
© Port Stephens Council  
This map is not to be reproduced without prior consent.

PRINTED ON: 25.02.15



CONTRIBUTION ITEM	<b>R16</b>
<b>ROADS</b>	
<b>MEDOWIE</b>	



**DISCLAIMER**  
Port Stephens Council accepts no responsibility for any errors, omissions or inaccuracies whatsoever contained within or arising from this map. Verification of the information shown should be obtained from an appropriately qualified person(s).  
© NSW Land & Property Information  
© Port Stephens Council  
This map is not to be reproduced without prior consent.

PRINTED ON: 03.04.12



CONTRIBUTION ITEM	<b>R17</b>
<b>ROADS</b>	
<b>CAMPVALE</b>	



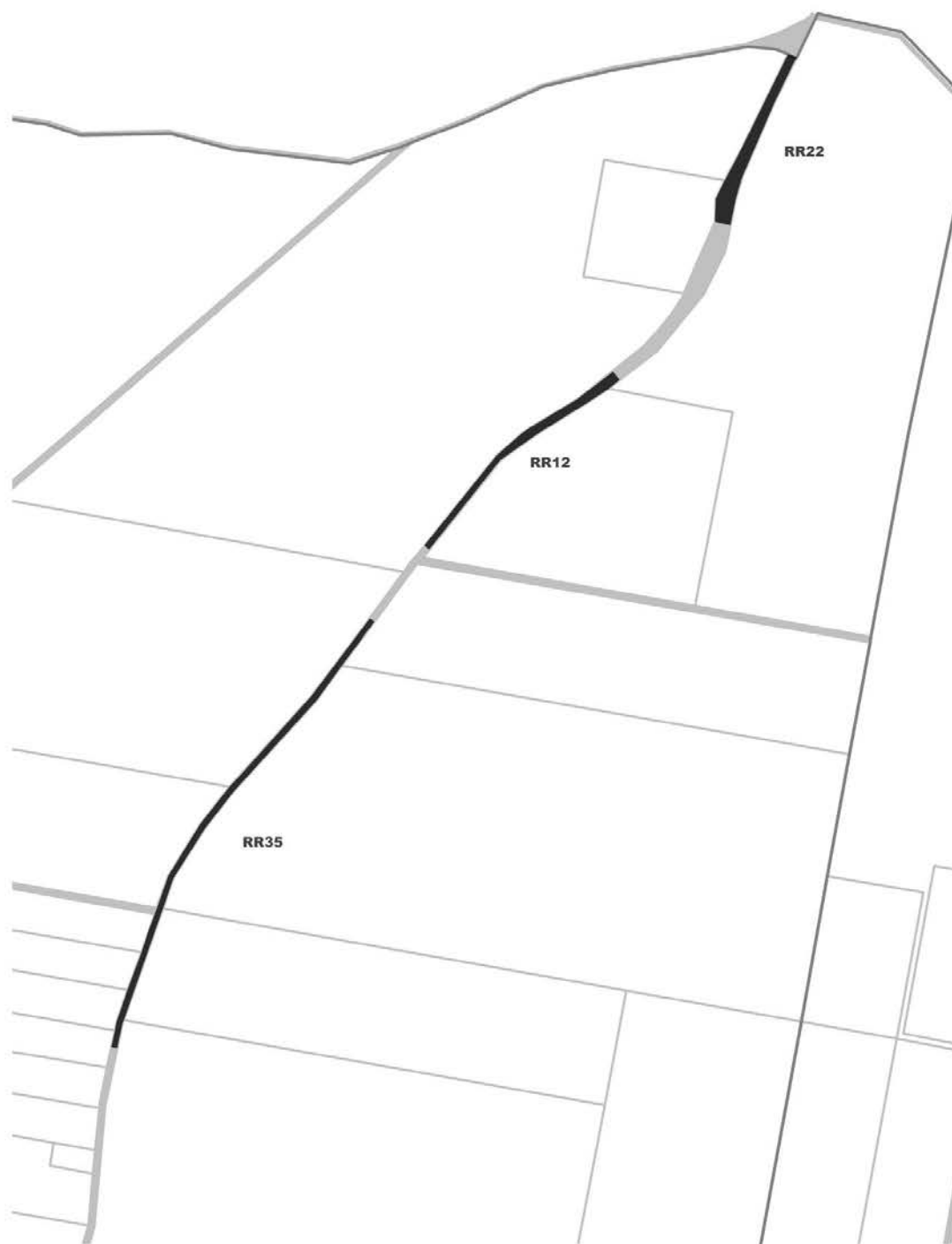
**DISCLAIMER**  
Port Stephens Council accepts no responsibility for any errors, omissions or inaccuracies whatsoever contained within or arising from this map. Verification of the information shown should be obtained from an appropriately qualified person(s).  
© NSW Land & Property Information  
© Port Stephens Council  
This map is not to be reproduced without prior consent.

PRINTED ON: 03.04.12



CONTRIBUTION ITEM	<b>R18</b>
ROADS	
<b>FULLERTON COVE/ FERN BAY</b>	





DISCLAIMER  
Port Stephens Council accepts no responsibility for any errors, omissions or inaccuracies, whatsoever contained within or arising from this map. Verification of the information shown should be obtained from an appropriately qualified person(s).  
© NSW Land & Property Information  
© Port Stephens Council  
This map is not to be reproduced without prior consent.

PRINTED ON: 03.04.12



CONTRIBUTION ITEM	<b>R19</b>
<b>ROADS</b>	
<b>TWELVE MILE CREEK</b>	





DISCLAIMER  
Port Stephens Council accepts no responsibility for any errors, omissions or inaccuracies whatsoever contained within or arising from this map. Verification of the information shown should be obtained from an appropriately qualified person(s).  
© NSW Land & Property Information  
© Port Stephens Council  
This map is not to be reproduced without prior consent.

PRINTED ON: 03.04.12



CONTRIBUTION ITEM	<b>R20</b>
ROADS	
SWAN BAY	



**DISCLAIMER**  
 Port Stephens Council accepts no responsibility for any errors, omissions or inaccuracies whatsoever contained within or arising from this map. Verification of the information shown should be obtained from an appropriately qualified person(s).  
 © NSW Land & Property Information  
 © Port Stephens Council  
 This map is not to be reproduced without prior consent.

PRINTED ON: 03.04.12



CONTRIBUTION ITEM	<b>R21</b>
<b>ROADS</b>	
<b>SWAN BAY</b>	



**DISCLAIMER**  
Port Stephens Council accepts no responsibility for any errors, omissions or inaccuracies whatsoever contained within or arising from this map. Verification of the information shown should be obtained from an appropriately qualified person(s).  
© NSW Land & Property Information  
© Port Stephens Council  
This map is not to be reproduced without prior consent.

PRINTED ON: 03.04.12



**CONTRIBUTION ITEM**  
**ROADS**

**R22**

**WILLIAMTOWN**

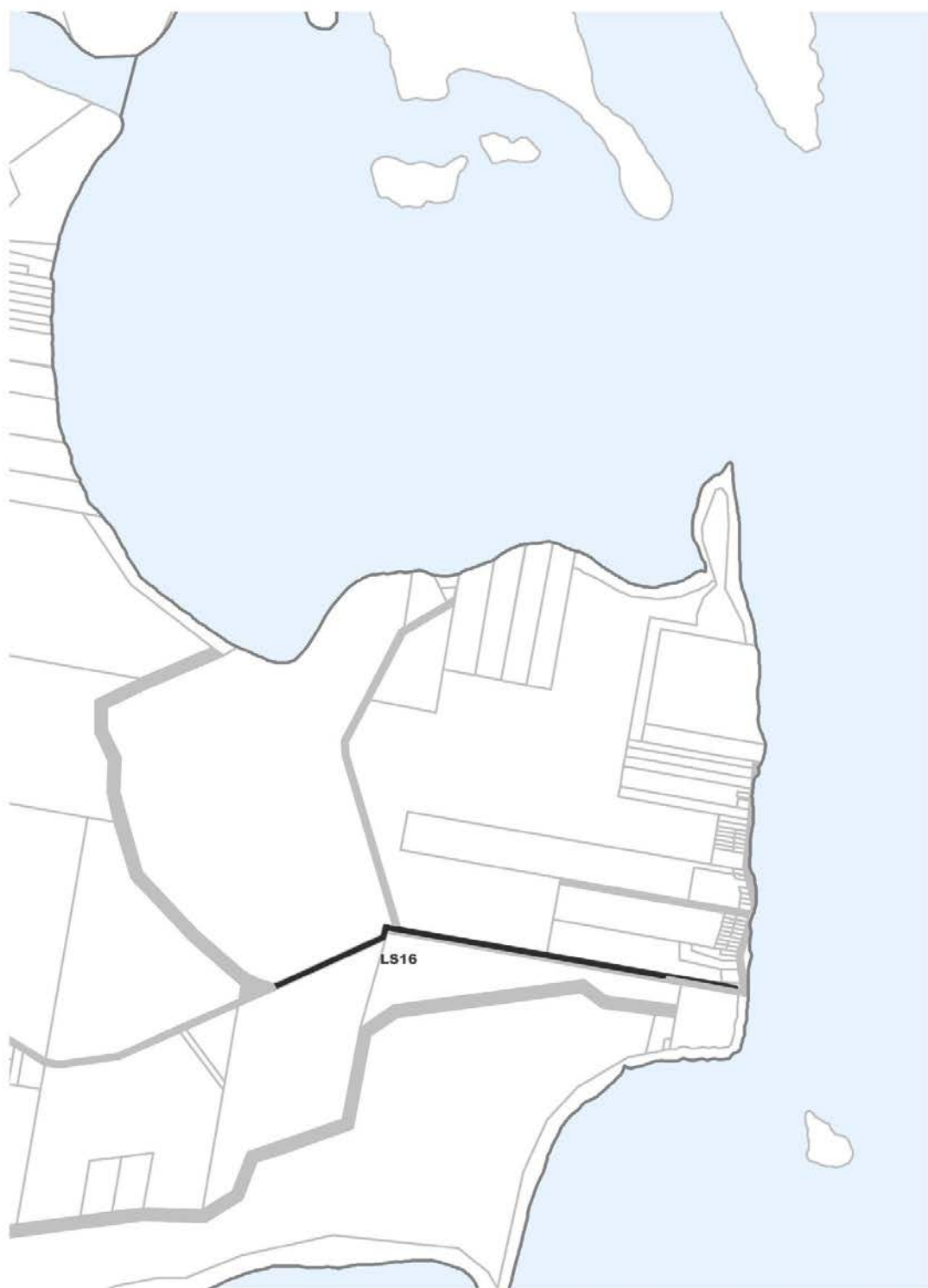


DISCLAIMER  
Port Stephens Council accepts no responsibility for any errors, omissions or inaccuracies, whatsoever contained within or arising from this map. Verification of the information shown should be obtained from an appropriately qualified person(s).  
© NSW Land & Property Information  
© Port Stephens Council  
This map is not to be reproduced without prior consent.

PRINTED ON: 03.04.12



CONTRIBUTION ITEM	<b>R23</b>
ROADS	
KARUAH	

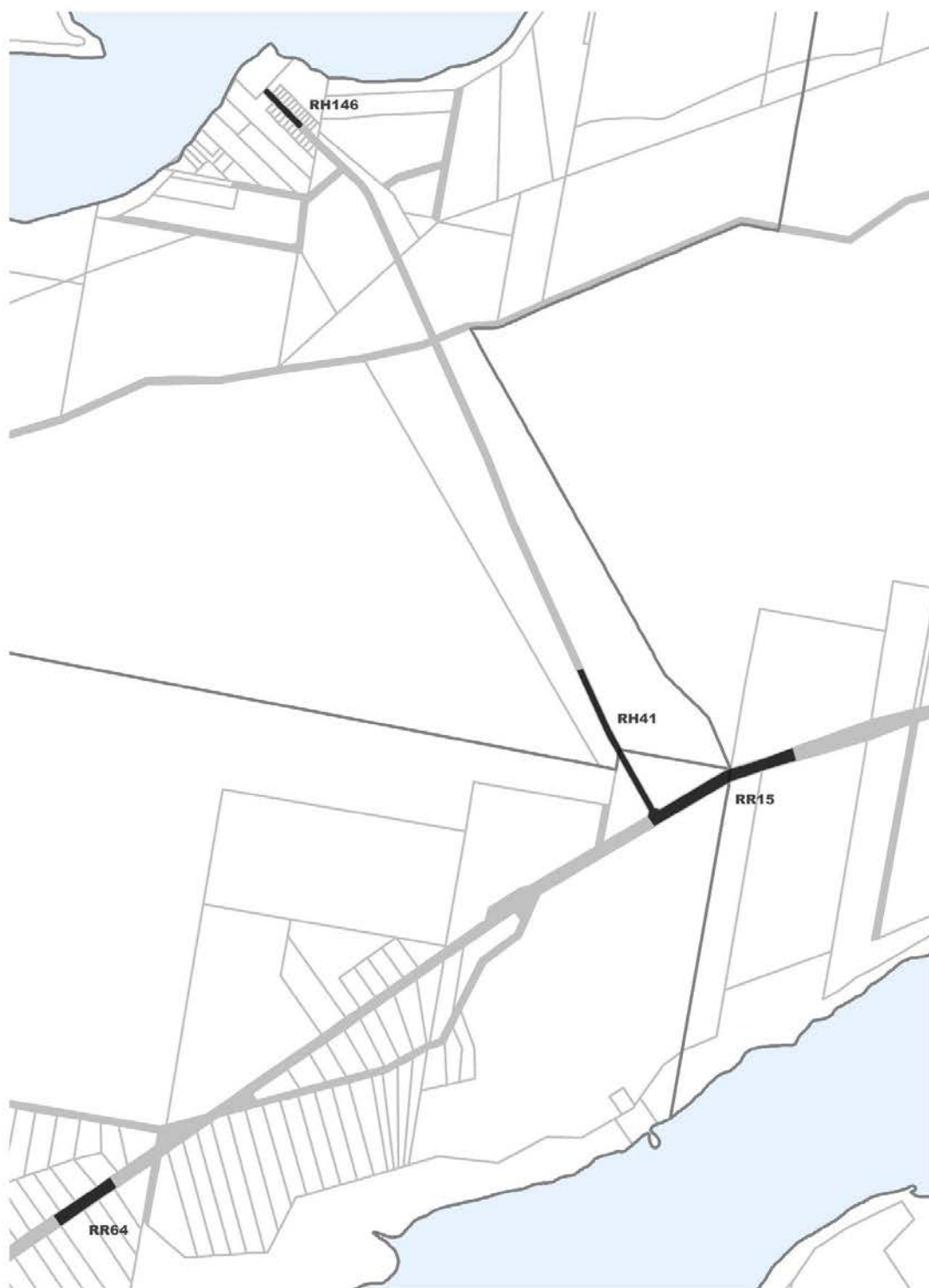


**DISCLAIMER**  
Port Stephens Council accepts no responsibility for any errors, omissions or inaccuracies, whatsoever contained within or arising from this map. Verification of the information shown should be obtained from an appropriately qualified person(s).  
© NSW Land & Property Information  
© Port Stephens Council  
This map is not to be reproduced without prior consent.

PRINTED ON: 03.04.12



CONTRIBUTION ITEM	<b>R24</b>
<b>ROADS</b>	
<b>SWAN BAY</b>	



DISCLAIMER  
Port Stephens Council accepts no responsibility for any errors, omissions or inaccuracies, whatsoever contained within or arising from this map. Verification of the information shown should be obtained from an appropriately qualified person(s).  
© NSW Land & Property Information  
© Port Stephens Council  
This map is not to be reproduced without prior consent.

PRINTED ON: 03.04.12



CONTRIBUTION ITEM	<b>R25</b>
<b>ROADS</b>	
<b>SALT ASH</b>	





DISCLAIMER  
Port Stephens Council accepts no responsibility for any errors, omissions or inaccuracies, whatsoever contained within or arising from this map. Verification of the information shown should be obtained from an appropriately qualified person(s).  
© NSW Land & Property Information  
© Port Stephens Council  
This map is not to be reproduced without prior consent.

PRINTED ON: 03.04.12



CONTRIBUTION ITEM	<b>R26</b>
ROADS	
<b>TANILBA BAY</b>	



**DISCLAIMER**  
 Port Stephens Council accepts no responsibility for any errors, omissions or inaccuracies whatsoever contained within or arising from this map. Verification of the information shown should be obtained from an appropriately qualified person(s).  
 © NSW Land & Property Information  
 © Port Stephens Council  
 This map is not to be reproduced without prior consent.

PRINTED ON: 03.04.12



CONTRIBUTION ITEM	<b>R27</b>
<b>ROADS</b>	
<b>BOBS FARM</b>	

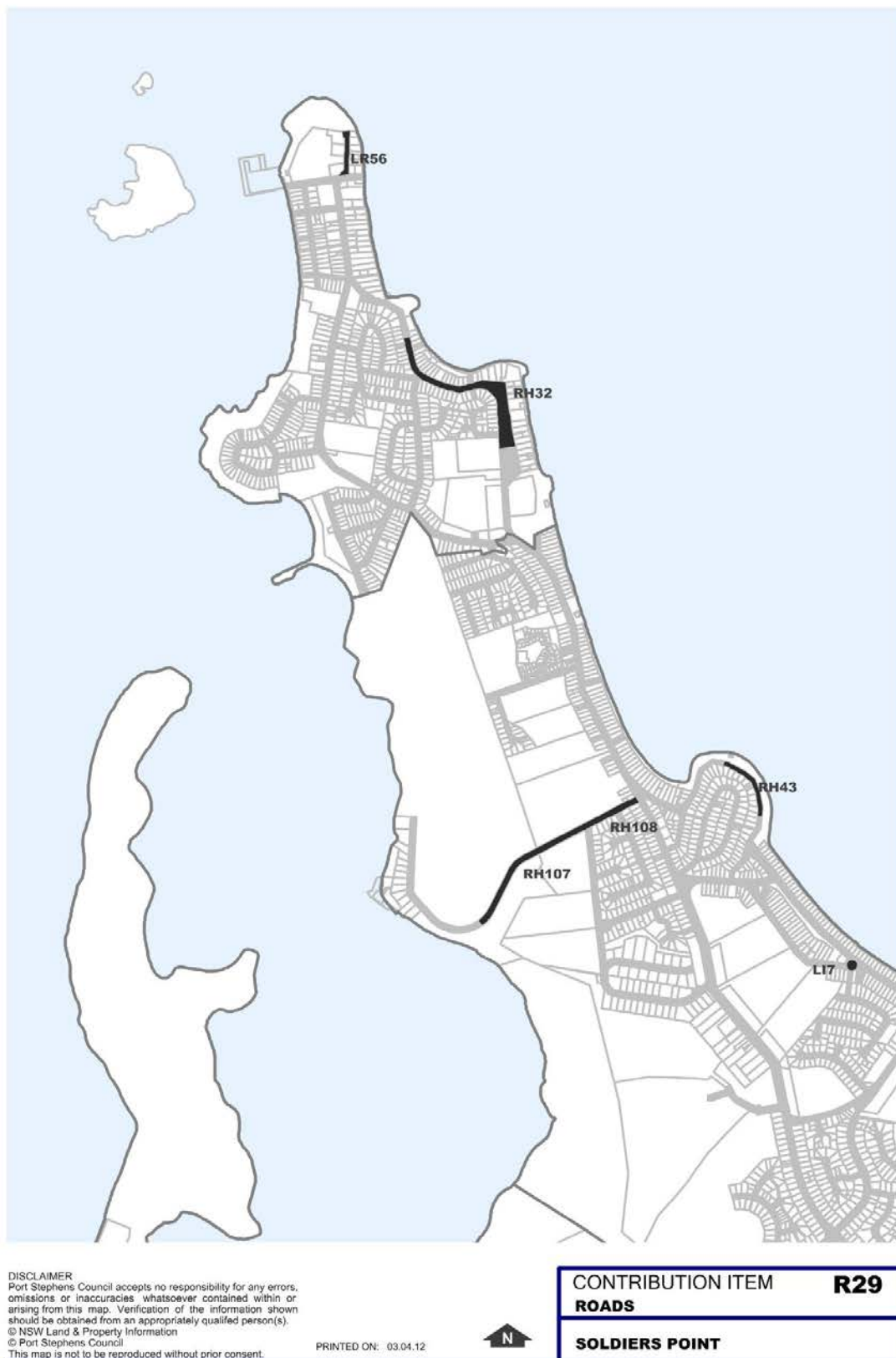


**DISCLAIMER**  
Port Stephens Council accepts no responsibility for any errors, omissions or inaccuracies whatsoever contained within or arising from this map. Verification of the information shown should be obtained from an appropriately qualified person(s).  
© NSW Land & Property Information  
© Port Stephens Council  
This map is not to be reproduced without prior consent.

PRINTED ON: 03.04.12



CONTRIBUTION ITEM	<b>R28</b>
ROADS	
LEMON TREE PASSAGE	





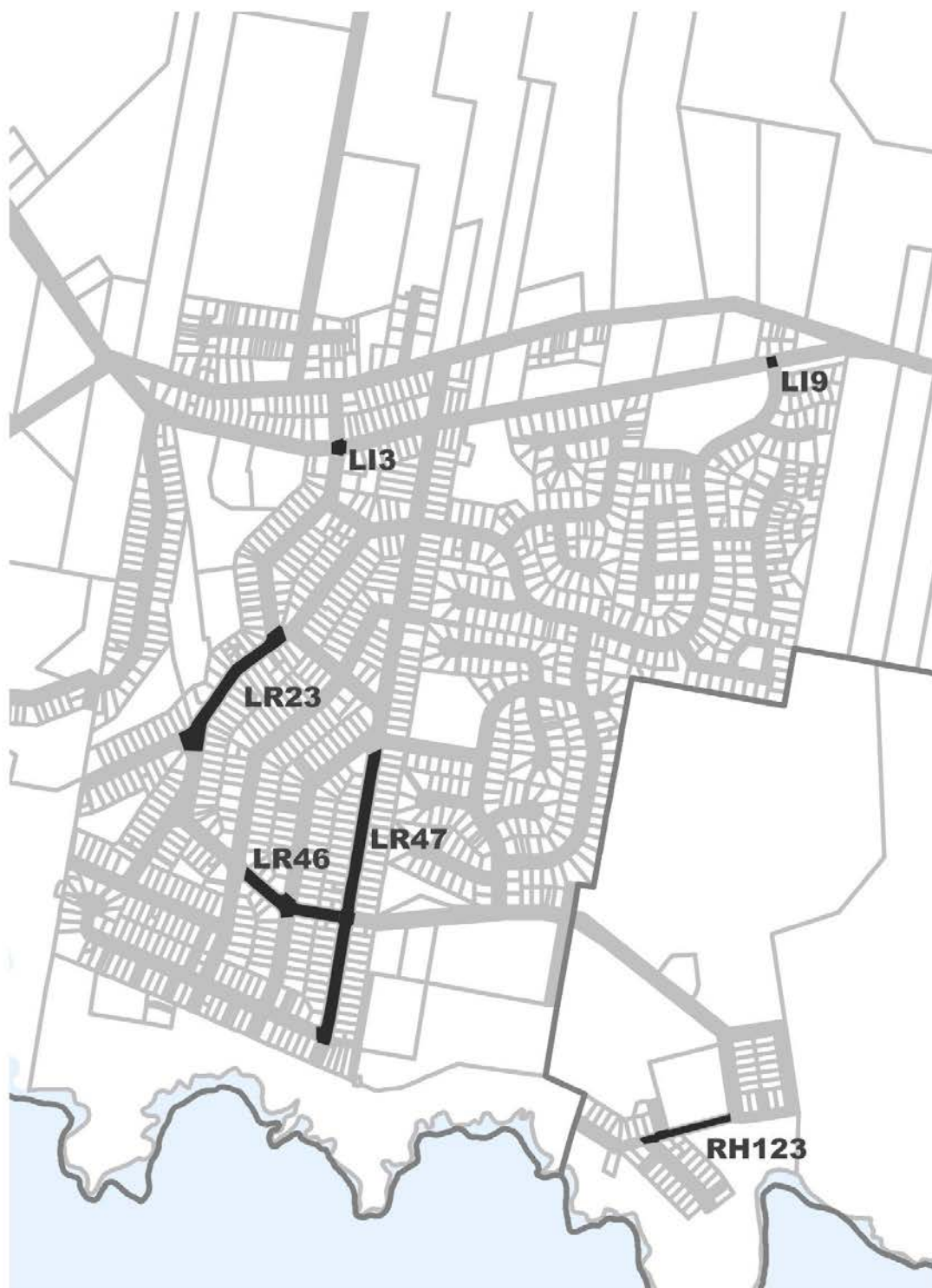
**DISCLAIMER**  
Port Stephens Council accepts no responsibility for any errors, omissions or inaccuracies whatsoever contained within or arising from this map. Verification of the information shown should be obtained from an appropriately qualified person(s).  
© NSW Land & Property Information  
© Port Stephens Council  
This map is not to be reproduced without prior consent.

PRINTED ON: 03.04.12



CONTRIBUTION ITEM	<b>R30</b>
ROADS	
<b>TAYLORS BEACH</b>	





**DISCLAIMER**  
Port Stephens Council accepts no responsibility for any errors, omissions or inaccuracies, whatsoever contained within or arising from this map. Verification of the information shown should be obtained from an appropriately qualified person(s).  
© NSW Land & Property Information  
© Port Stephens Council  
This map is not to be reproduced without prior consent.

PRINTED ON: 03.04.12



CONTRIBUTION ITEM	<b>R31</b>
ROADS	
ANNA BAY	





**DISCLAIMER**  
Port Stephens Council accepts no responsibility for any errors, omissions or inaccuracies whatsoever contained within or arising from this map. Verification of the information shown should be obtained from an appropriately qualified person(s).  
© NSW Land & Property Information  
© Port Stephens Council  
This map is not to be reproduced without prior consent.

PRINTED ON: 03.04.12



CONTRIBUTION ITEM	<b>R32</b>
<b>ROADS</b>	
<b>BOAT HARBOUR</b>	



DISCLAIMER  
Port Stephens Council accepts no responsibility for any errors, omissions or inaccuracies, whatsoever contained within or arising from this map. Verification of the information shown should be obtained from an appropriately qualified person(s).  
© NSW Land & Property Information  
© Port Stephens Council  
This map is not to be reproduced without prior consent.

PRINTED ON: 03.04.12



CONTRIBUTION ITEM	<b>R33</b>
ROADS	
NELSON BAY	



**DISCLAIMER**  
Port Stephens Council accepts no responsibility for any errors, omissions or inaccuracies, whatsoever contained within or arising from this map. Verification of the information shown should be obtained from an appropriately qualified person(s).  
© NSW Land & Property Information  
© Port Stephens Council  
This map is not to be reproduced without prior consent.

PRINTED ON: 03.04.12



CONTRIBUTION ITEM	<b>R34</b>
ROADS	
<b>NELSON BAY/SHOAL BAY</b>	



**DISCLAIMER**  
Port Stephens Council accepts no responsibility for any errors, omissions or inaccuracies, whatsoever contained within or arising from this map. Verification of the information shown should be obtained from an appropriately qualified person(s).  
© NSW Land & Property Information  
© Port Stephens Council  
This map is not to be reproduced without prior consent.

PRINTED ON: 03.04.12



CONTRIBUTION ITEM	<b>R35</b>
<b>ROADS</b>	
<b>FINGAL BAY</b>	



## 6.6 Site Specific Contributions

### Richardson Road North, Raymond Terrace



DISCLAIMER  
Port Stephens Council accepts no responsibility for any errors, omissions or inaccuracies whatsoever contained within or arising from this map. Verification of the information shown should be obtained from an appropriately qualified person(s).  
© Department Of Lands  
© Port Stephens Council  
This map is not to be reproduced without prior consent.

PRINTED ON: 21.03.07



CONTRIBUTION ITEM	<b>R15</b>
<b>ROADS</b>	
<b>RAYMOND TERRACE</b>	





## Raymond Terrace Commercial / Retail and Foreshore Area Parking



**DISCLAIMER**  
Port Stephens Council accepts no responsibility for any errors, omissions or inaccuracies whatsoever contained within or arising from this map. Verification of the information shown should be obtained from an appropriately qualified person(s).  
© Department Of Lands  
© Port Stephens Council  
This map is not to be reproduced without prior consent.

PRINTED ON: 03.04.12

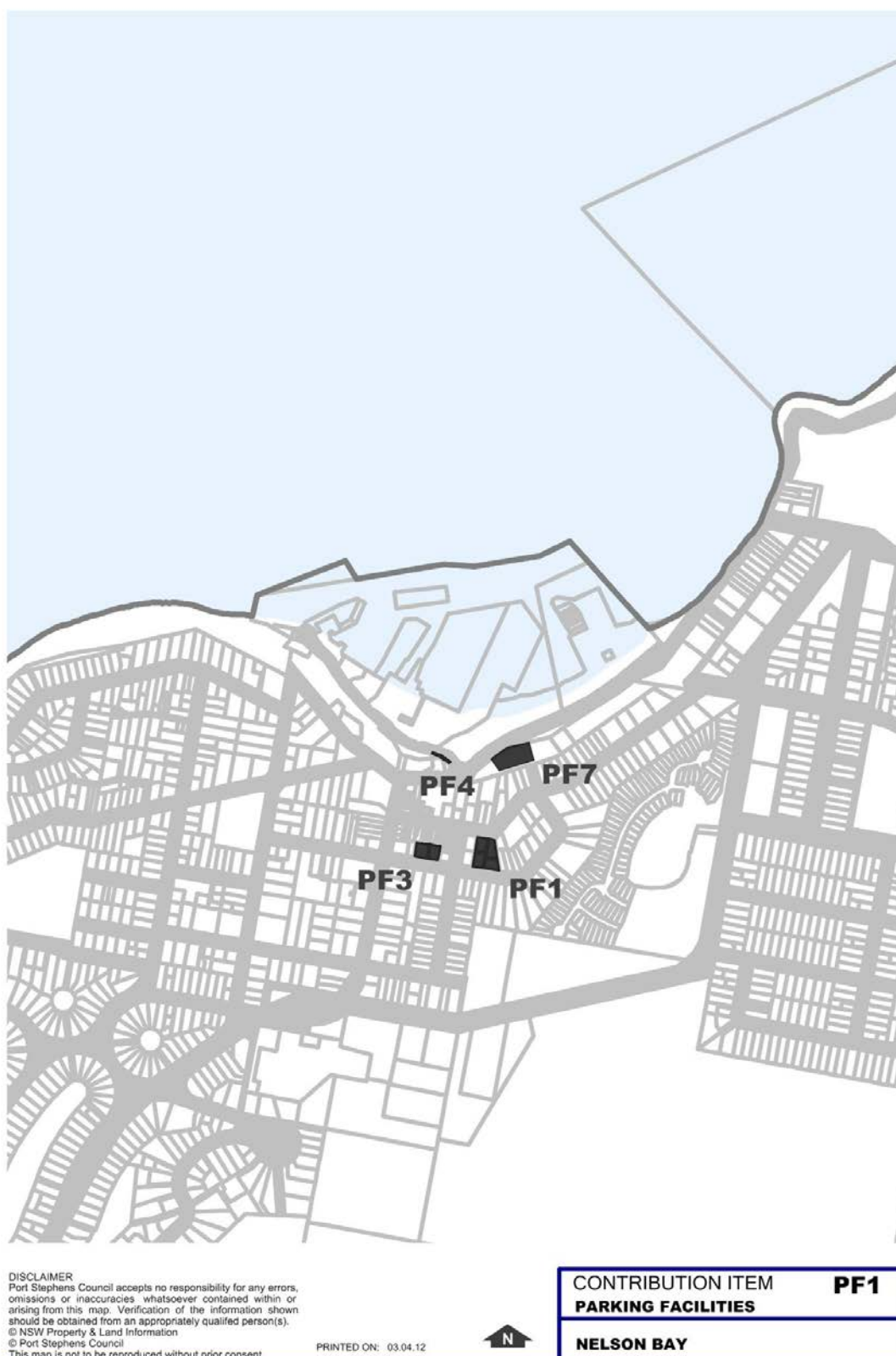


CONTRIBUTION ITEM	<b>PF2</b>
<b>PARKING FACILITIES</b>	
<b>RAYMOND TERRACE</b>	





## Nelson Bay Commercial / Retail and Foreshore Area Parking





## Flood and Drainage Upgrade for the Boat Harbour and Anna Bay Catchment



**DISCLAIMER**  
Port Stephens Council accepts no responsibility for any errors, omissions or inaccuracies whatsoever contained within or arising from this map. Verification of the information shown should be obtained from an appropriately qualified person(s).  
© Department Of Lands  
© Port Stephens Council  
This map is not to be reproduced without prior consent.

PRINTED ON: 03.04.12

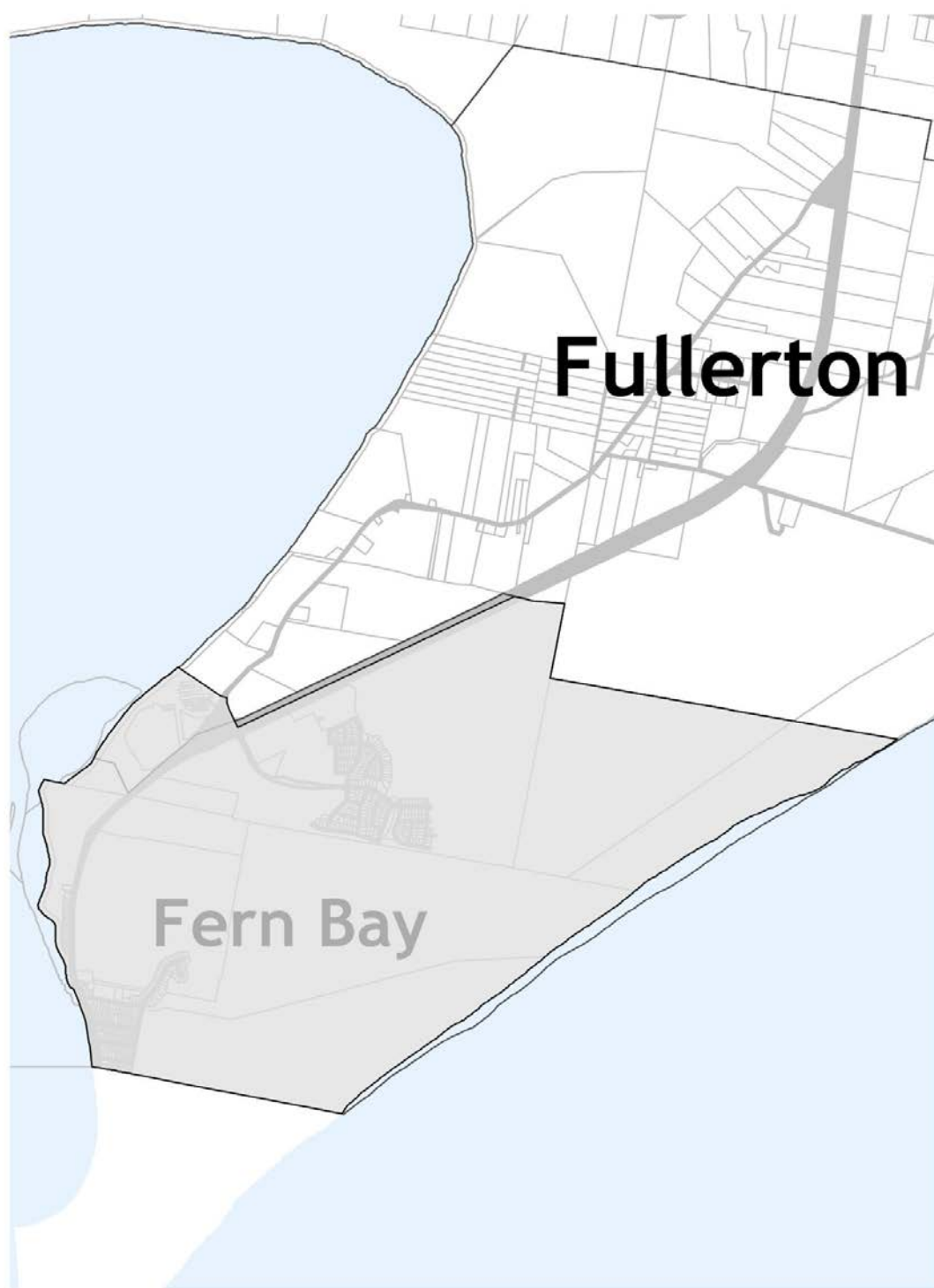


**CONTRIBUTION ITEM**  
**FLOOD AND DRAINAGE**

**ANNA BAY / BOAT HARBOUR**



## Fern Bay – Bus Shelters



**DISCLAIMER**  
Port Stephens Council accepts no responsibility for any errors, omissions or inaccuracies whatsoever contained within or arising from this map. Verification of the information shown should be obtained from an appropriately qualified person(s).  
© Department Of Lands  
© Port Stephens Council  
This map is not to be reproduced without prior consent.

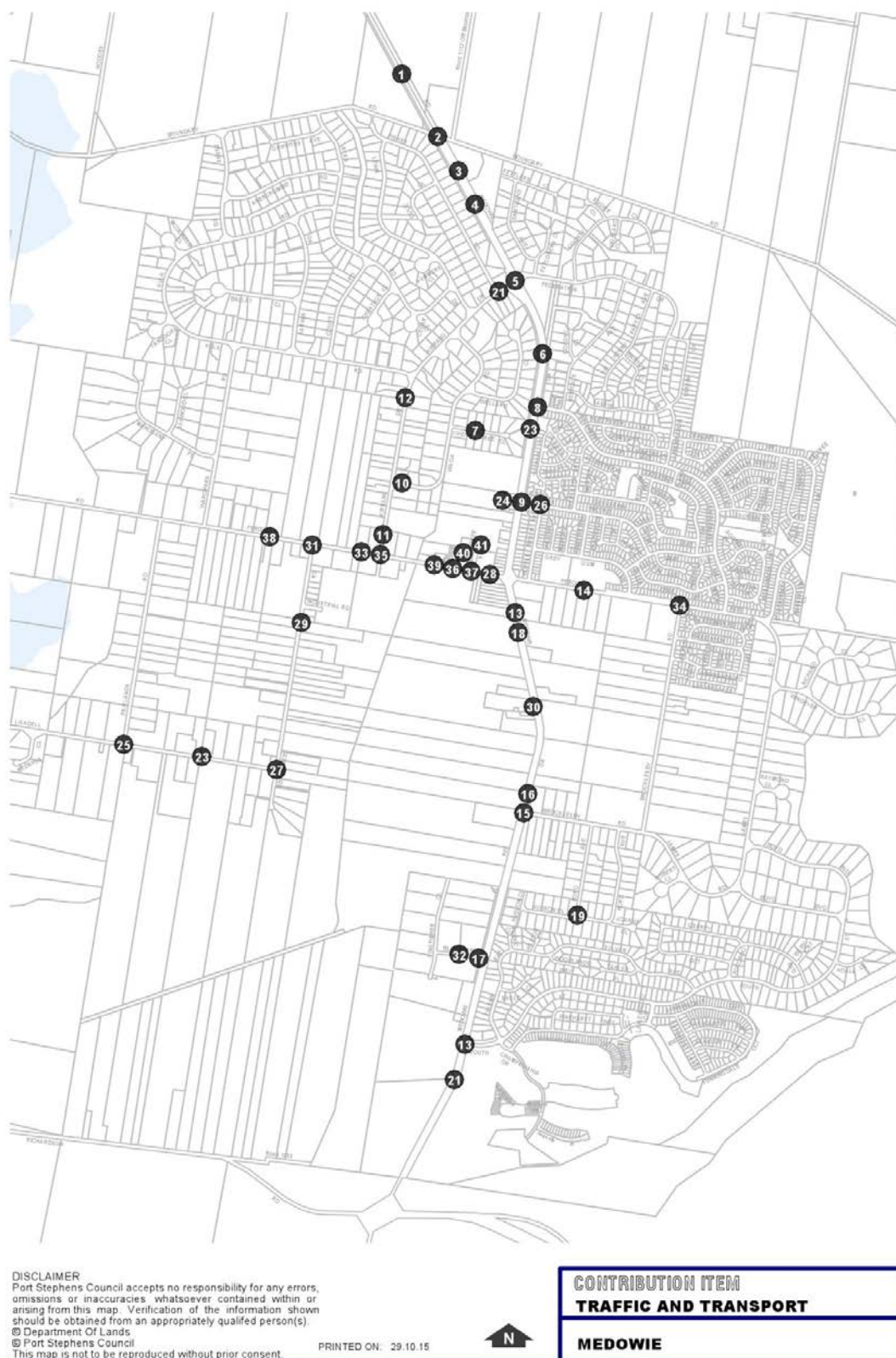
PRINTED ON: 03.04.12



<b>CONTRIBUTION ITEM</b>
<b>PROVISION OF BUSH SHELTERS &amp; SEATING</b>
<b>FERN BAY</b>

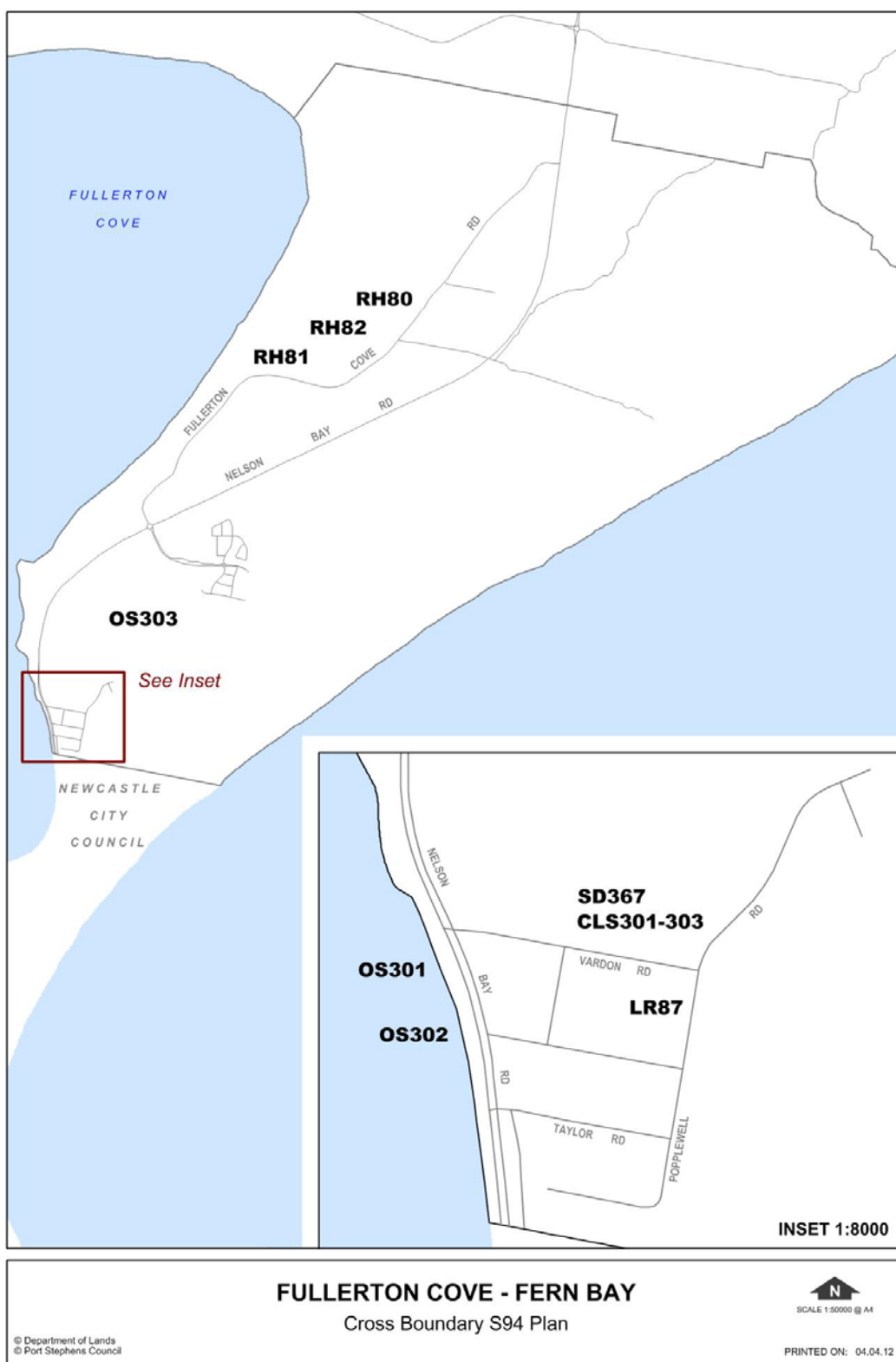


## Medowie – Traffic and Transport





## Cross Boundary Fern Bay







## Fern Bay Cross Boundary Plan Stockton Works



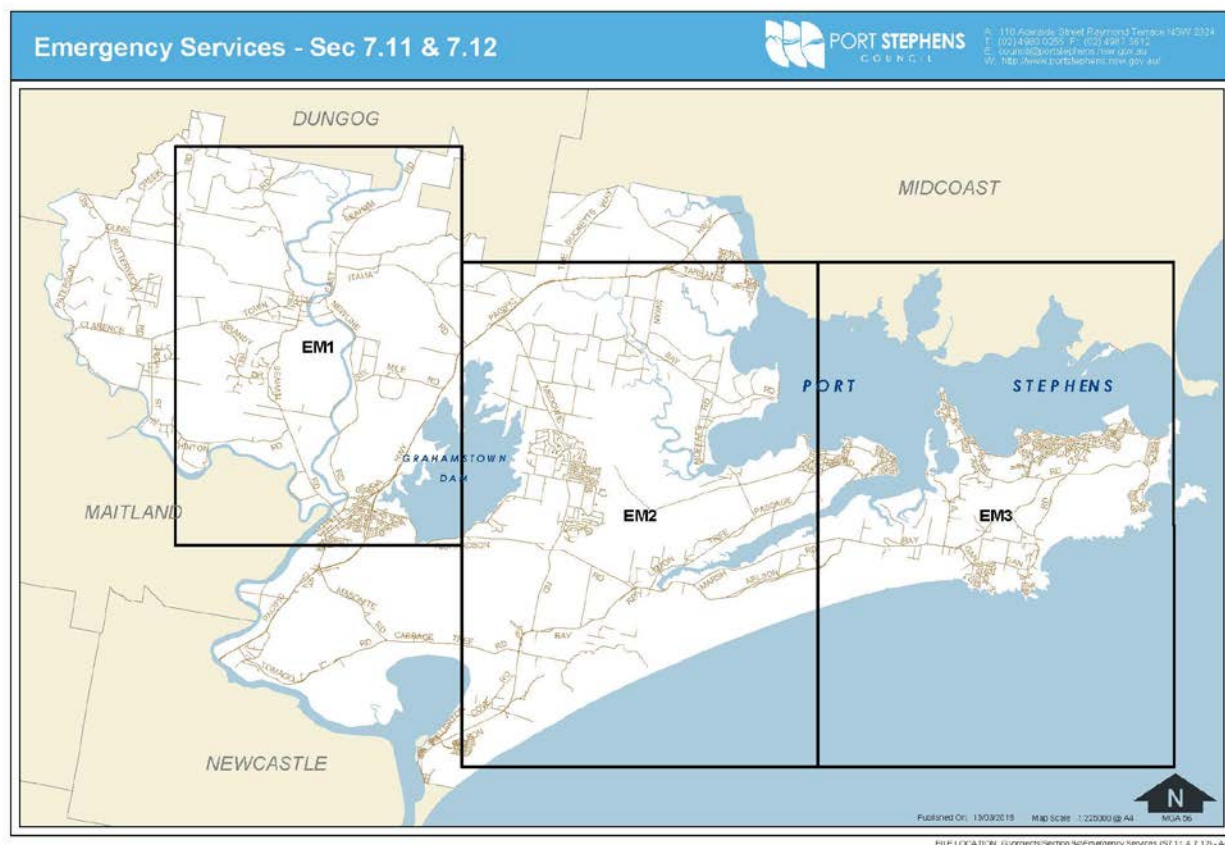




## 6.7 Fire and Emergency Services

The map below shows the location of the Roadworks Locality Maps on the following pages relative to the Port Stephens LGA.

The references displayed on the Locality Maps refer to the Project Numbers listed in Part 5 – Work Schedules.





**DISCLAIMER**  
Port Stephens Council accepts no responsibility for any errors, omissions or inaccuracies whatsoever contained within or arising from this map. Verification of the information shown should be obtained from an appropriately qualified person(s).  
© NSW Land & Property Information  
© Port Stephens Council  
This map is not to be reproduced without prior consent.

PRINTED ON: 03.04.12



CONTRIBUTION ITEM	<b>EM1</b>
EMERGENCY SERVICE	
PORT STEPHENS	



**DISCLAIMER**  
Port Stephens Council accepts no responsibility for any errors, omissions or inaccuracies whatsoever contained within or arising from this map. Verification of the information shown should be obtained from an appropriately qualified person(s).  
© NSW Land & Property Information  
© Port Stephens Council  
This map is not to be reproduced without prior consent.

PRINTED ON: 03.04.12



**CONTRIBUTION ITEM**  
**EMERGENCY SERVICE**

**EM2**

**PORT STEPHENS**



**DISCLAIMER**  
Port Stephens Council accepts no responsibility for any errors, omissions or inaccuracies whatsoever contained within or arising from this map. Verification of the information shown should be obtained from an appropriately qualified person(s).  
© NSW Land & Property Information  
© Port Stephens Council  
This map is not to be reproduced without prior consent.

PRINTED ON: 03.04.12



CONTRIBUTION ITEM	<b>EM3</b>
EMERGENCY SERVICE	
PORT STEPHENS	