



DISCLAIMER
Port Stephens Council accepts no responsibility for any errors, omissions or inaccuracies whatsoever contained within or arising from this map. Verification of the information shown should be obtained from an appropriately qualified person(s).
© NSW Land & Property Information
© Port Stephens Council
This map is not to be reproduced without prior consent.

PRINTED ON: 03.04.12



CONTRIBUTION ITEM CB1, CB3
CIVIC ADMINISTRATION
RAYMOND TERRACE / HEATHERBRAE



DISCLAIMER
Port Stephens Council accepts no responsibility for any errors, omissions or inaccuracies whatsoever contained within or arising from this map. Verification of the information shown should be obtained from an appropriately qualified person(s).
© NSW Land & Property Information
© Port Stephens Council
This map is not to be reproduced without prior consent.

PRINTED ON: 03.04.12



CONTRIBUTION ITEM	CB2
CIVIC ADMINISTRATION	
NELSON BAY	

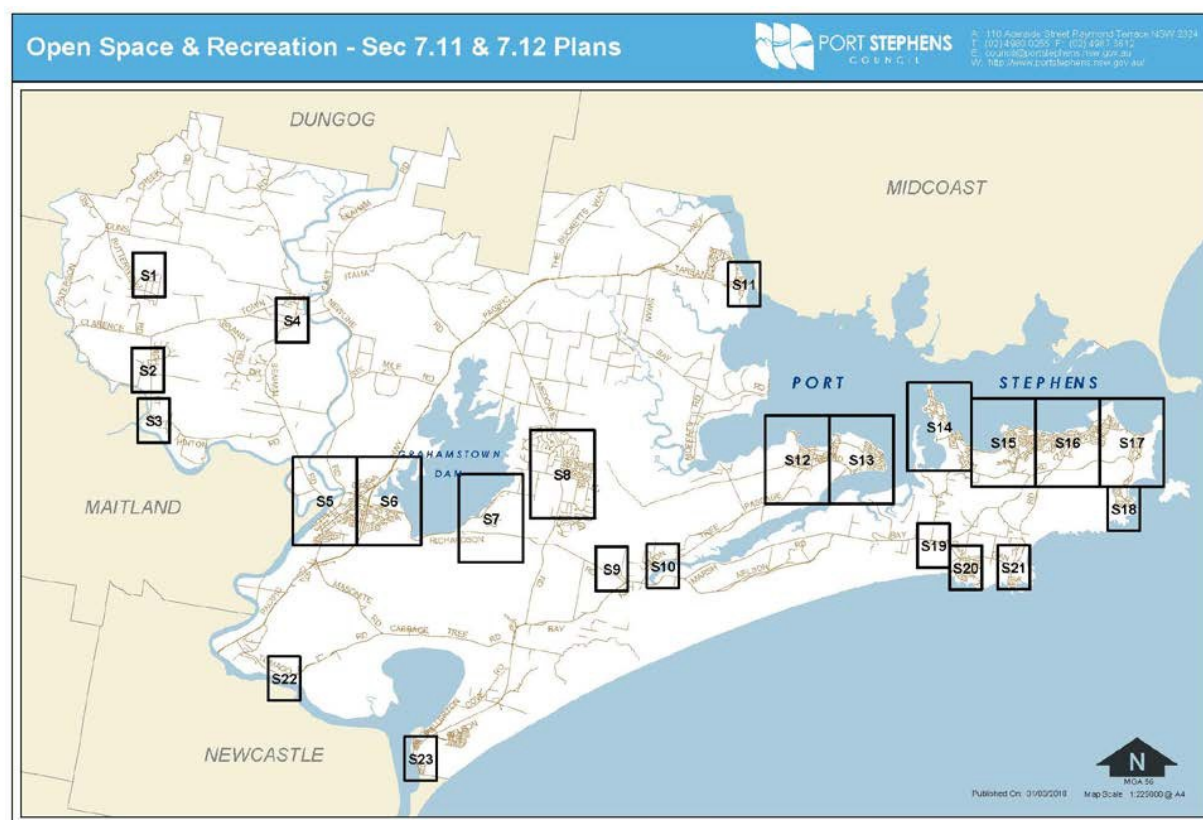


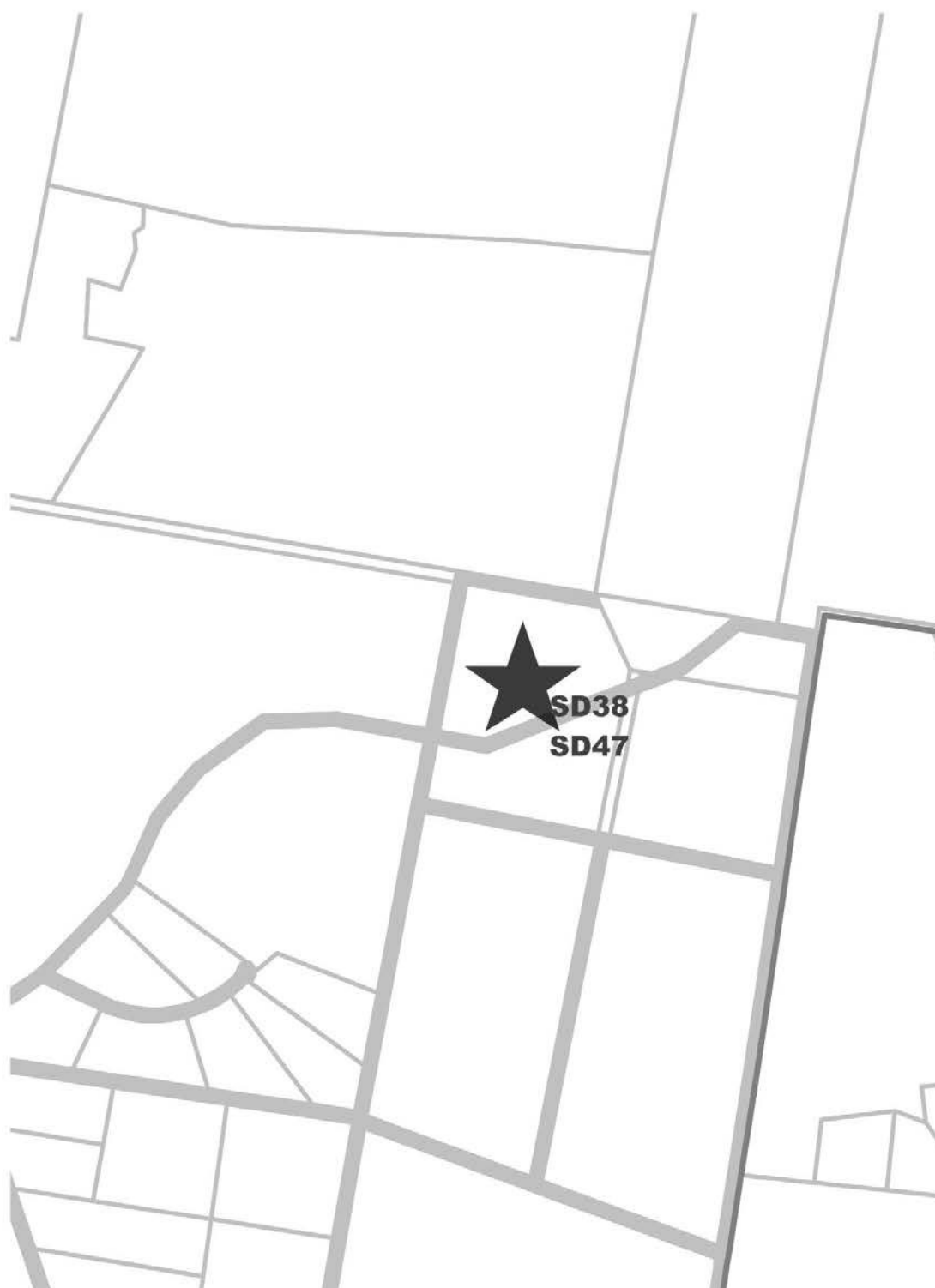
6.2 Public Open Space, Parks and Reserves

6.3 Sports and Leisure Facilities

The map below shows the location of the maps relating to Public Open Space, Parks and Reserves and Sports and Leisure Facilities on the following pages relative to the Port Stephens LGA.

The references displayed on the Locality Maps refer to the Project Numbers listed in Part 5 – Work Schedules.





DISCLAIMER
Port Stephens Council accepts no responsibility for any errors, omissions or inaccuracies whatsoever contained within or arising from this map. Verification of the information shown should be obtained from an appropriately qualified person(s).
© NSW Land & Property Information
© Port Stephens Council
This map is not to be reproduced without prior consent.

PRINTED ON: 03.04.12



CONTRIBUTION ITEM	S1
OPEN SPACE & RECREATION	
BUTTERWICK	

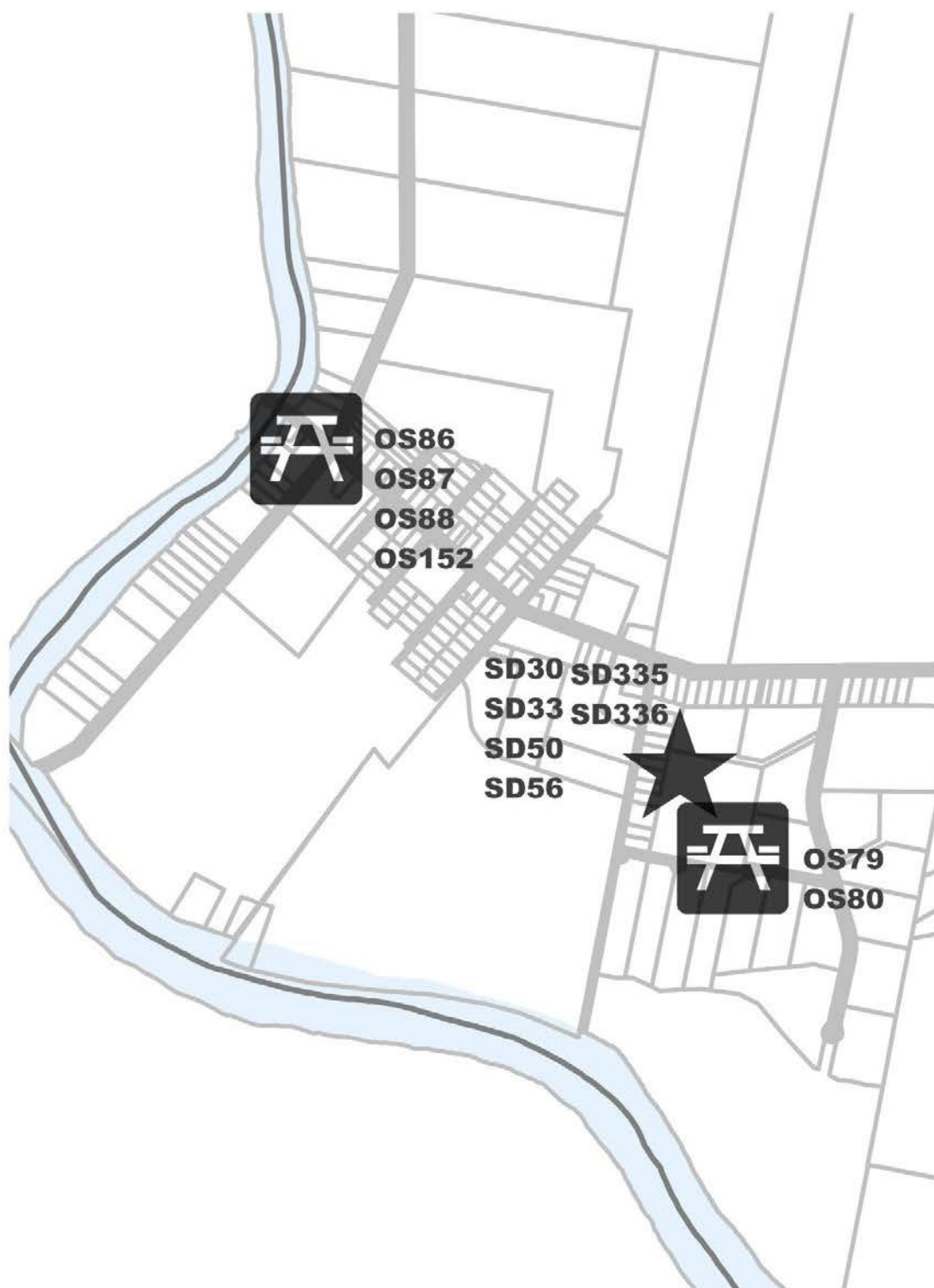


DISCLAIMER
Port Stephens Council accepts no responsibility for any errors, omissions or inaccuracies whatsoever contained within or arising from this map. Verification of the information shown should be obtained from an appropriately qualified person(s).
© NSW Land & Property Information
© Port Stephens Council
This map is not to be reproduced without prior consent.

PRINTED ON: 03.04.12



CONTRIBUTION ITEM	S2
OPEN SPACE & RECREATION	
WALLALONG	



DISCLAIMER
Port Stephens Council accepts no responsibility for any errors, omissions or inaccuracies whatsoever contained within or arising from this map. Verification of the information shown should be obtained from an appropriately qualified person(s).
© NSW Land & Property Information
© Port Stephens Council
This map is not to be reproduced without prior consent.

PRINTED ON: 04.04.12



CONTRIBUTION ITEM	S3
OPEN SPACE & RECREATION	
HINTON	

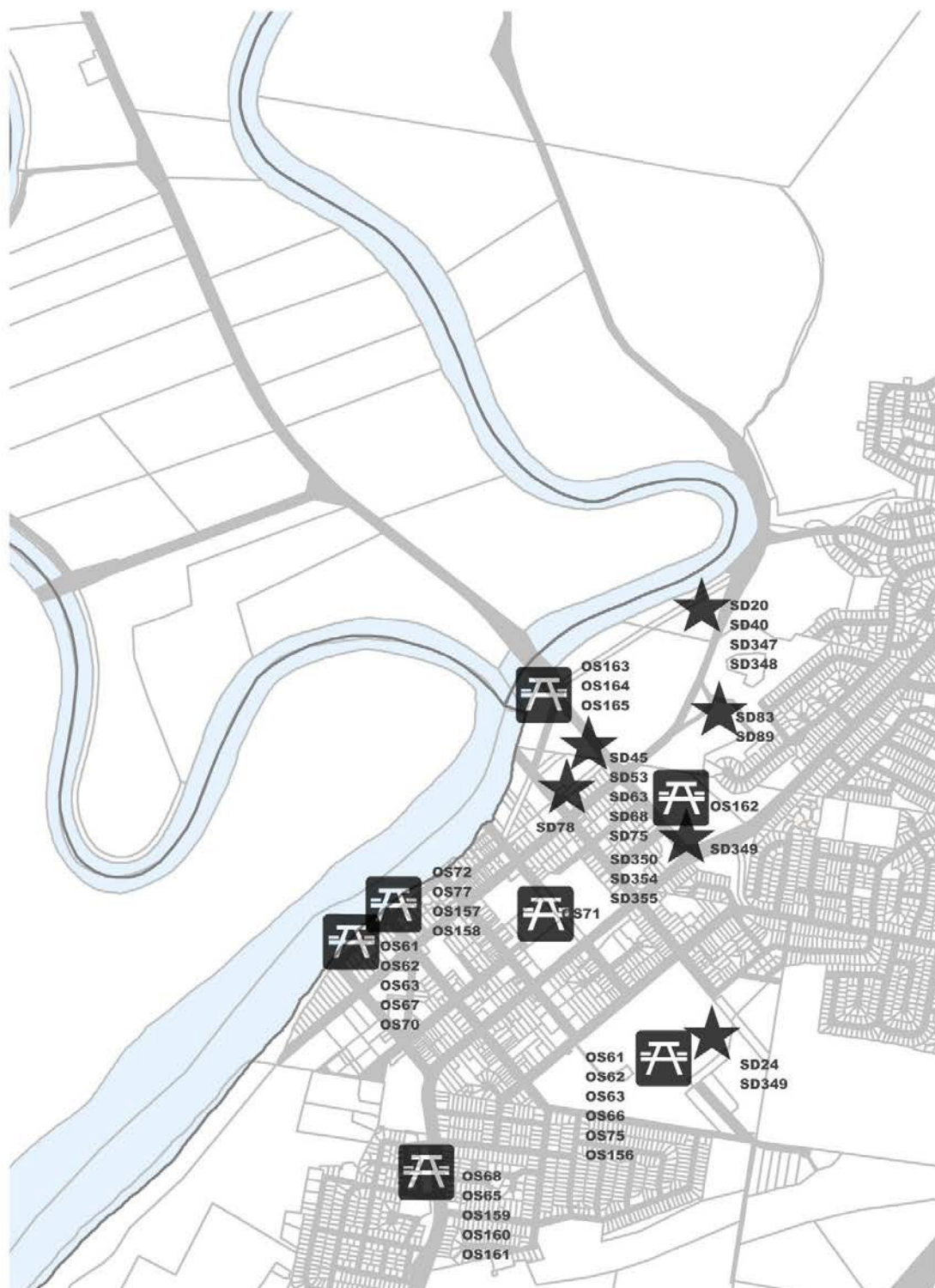


DISCLAIMER
Port Stephens Council accepts no responsibility for any errors, omissions or inaccuracies whatsoever contained within or arising from this map. Verification of the information shown should be obtained from an appropriately qualified person(s).
© NSW Land & Property Information
© Port Stephens Council
This map is not to be reproduced without prior consent.

PRINTED ON: 04.04.12



CONTRIBUTION ITEM	S4
OPEN SPACE & RECREATION	
SEAHAM	

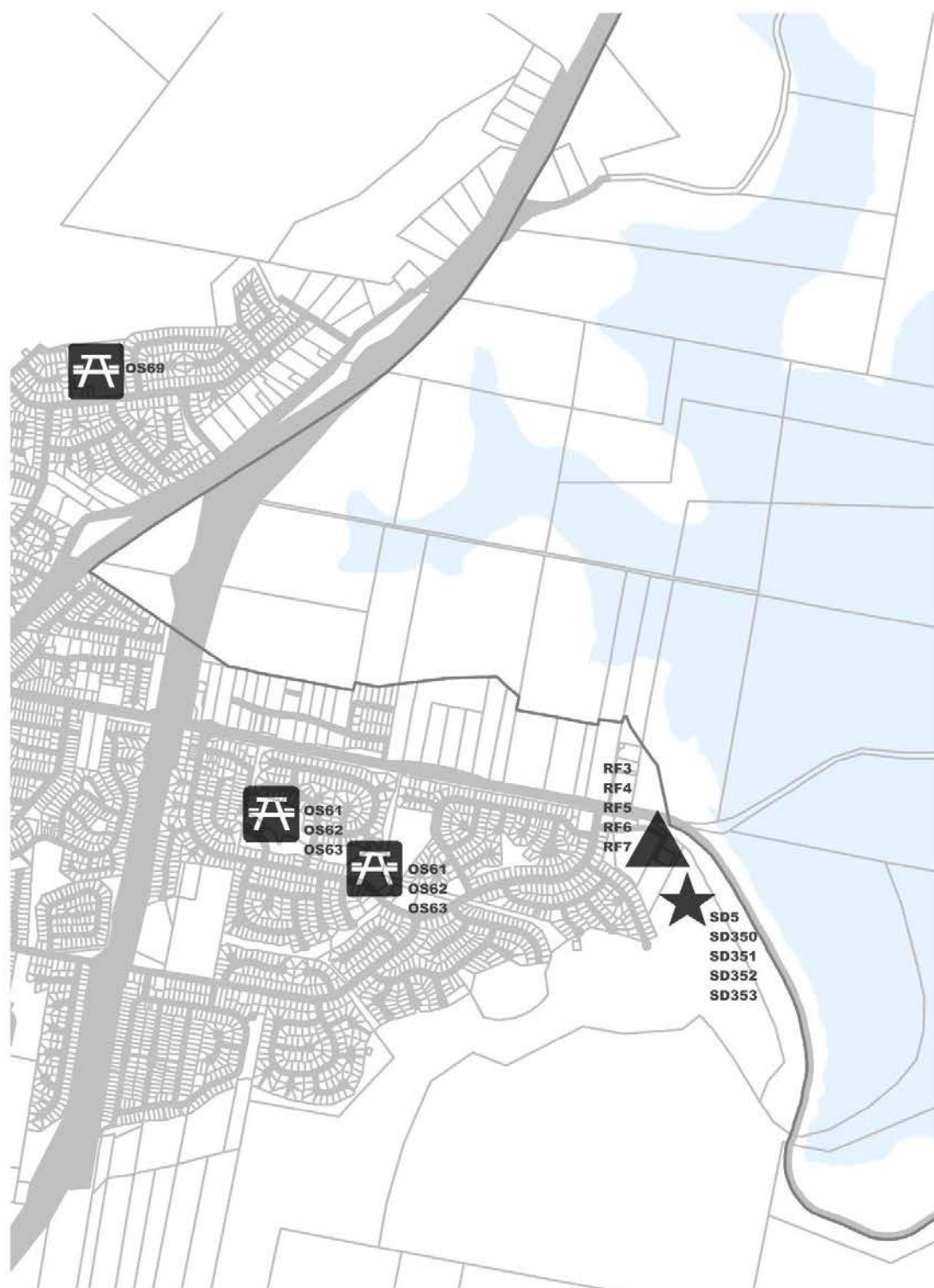


DISCLAIMER
 Port Stephens Council accepts no responsibility for any errors, omissions or inaccuracies whatsoever contained within or arising from this map. Verification of the information shown should be obtained from an appropriately qualified person(s).
 © NSW Land & Property Information
 © Port Stephens Council
 This map is not to be reproduced without prior consent.

PRINTED ON: 04.04.12



CONTRIBUTION ITEM	S5
OPEN SPACE & RECREATION	
RAYMOND TERRACE	



DISCLAIMER
 Port Stephens Council accepts no responsibility for any errors, omissions or inaccuracies whatsoever contained within or arising from this map. Verification of the information shown should be obtained from an appropriately qualified person(s).
 © NSW Land & Property Information
 © Port Stephens Council
 This map is not to be reproduced without prior consent.

PRINTED ON: 03.04.12



CONTRIBUTION ITEM	S6
OPEN SPACE & RECREATION	
RAYMOND TERRACE	



DISCLAIMER
Port Stephens Council accepts no responsibility for any errors, omissions or inaccuracies whatsoever contained within or arising from this map. Verification of the information shown should be obtained from an appropriately qualified person(s).
© NSW Land & Property Information
© Port Stephens Council
This map is not to be reproduced without prior consent.

PRINTED ON: 03.04.12



CONTRIBUTION ITEM	S7
OPEN SPACE & RECREATION	
CAMPVALE	



DISCLAIMER
 Port Stephens Council accepts no responsibility for any errors, omissions or inaccuracies whatsoever contained within or arising from this map. Verification of the information shown should be obtained from an appropriately qualified person(s).
 © Department Of Lands
 © Port Stephens Council
 This map is not to be reproduced without prior consent.

PRINTED ON: 04.04.16



CONTRIBUTION ITEM	S8
OPEN SPACE & RECREATION	
MEDOWIE	

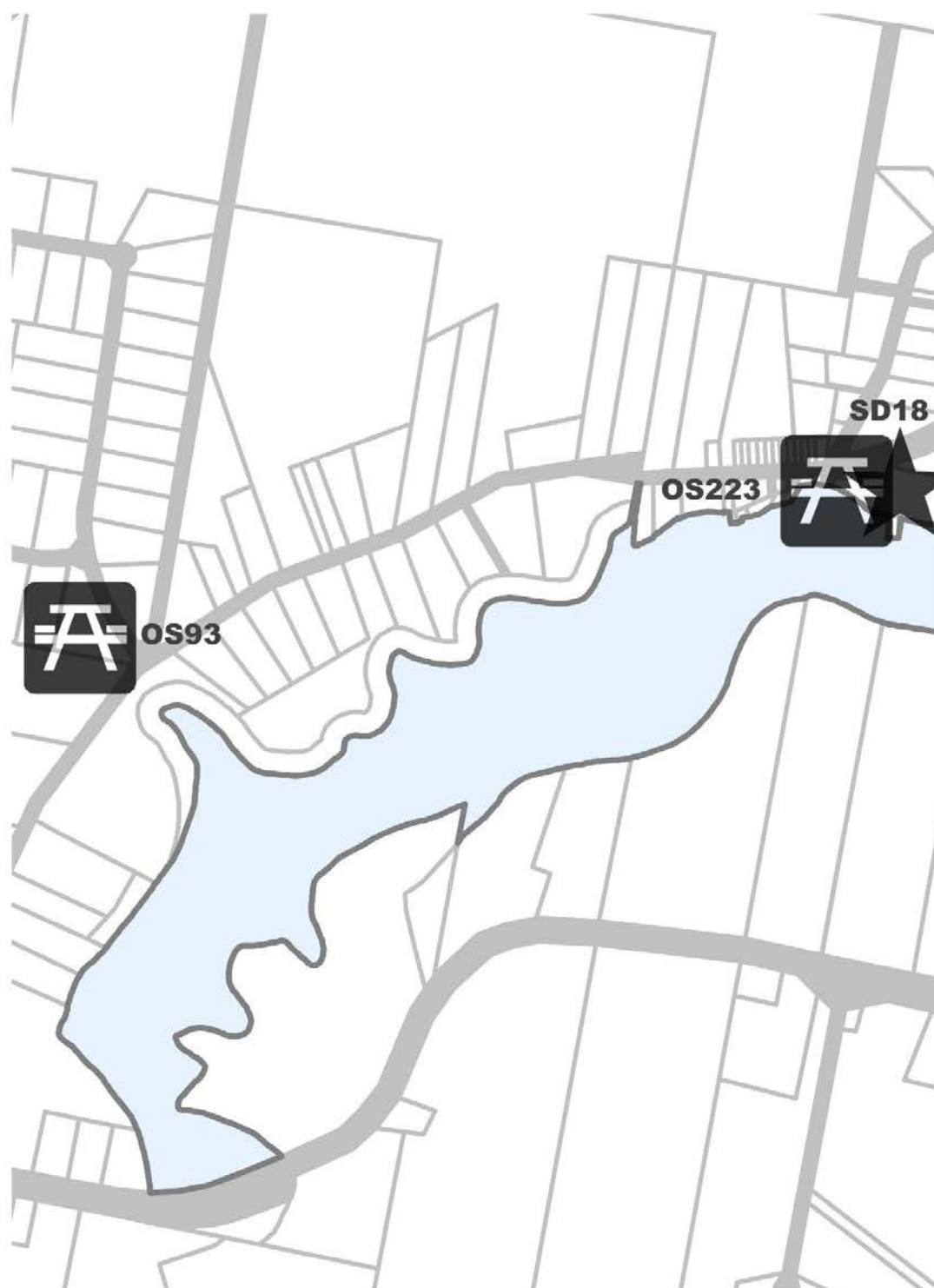


DISCLAIMER
Port Stephens Council accepts no responsibility for any errors, omissions or inaccuracies whatsoever contained within or arising from this map. Verification of the information shown should be obtained from an appropriately qualified person(s).
© NSW Land & Property Information
© Port Stephens Council
This map is not to be reproduced without prior consent.

PRINTED ON: 03.04.12



CONTRIBUTION ITEM	S9
OPEN SPACE & RECREATION	
SALT ASH	

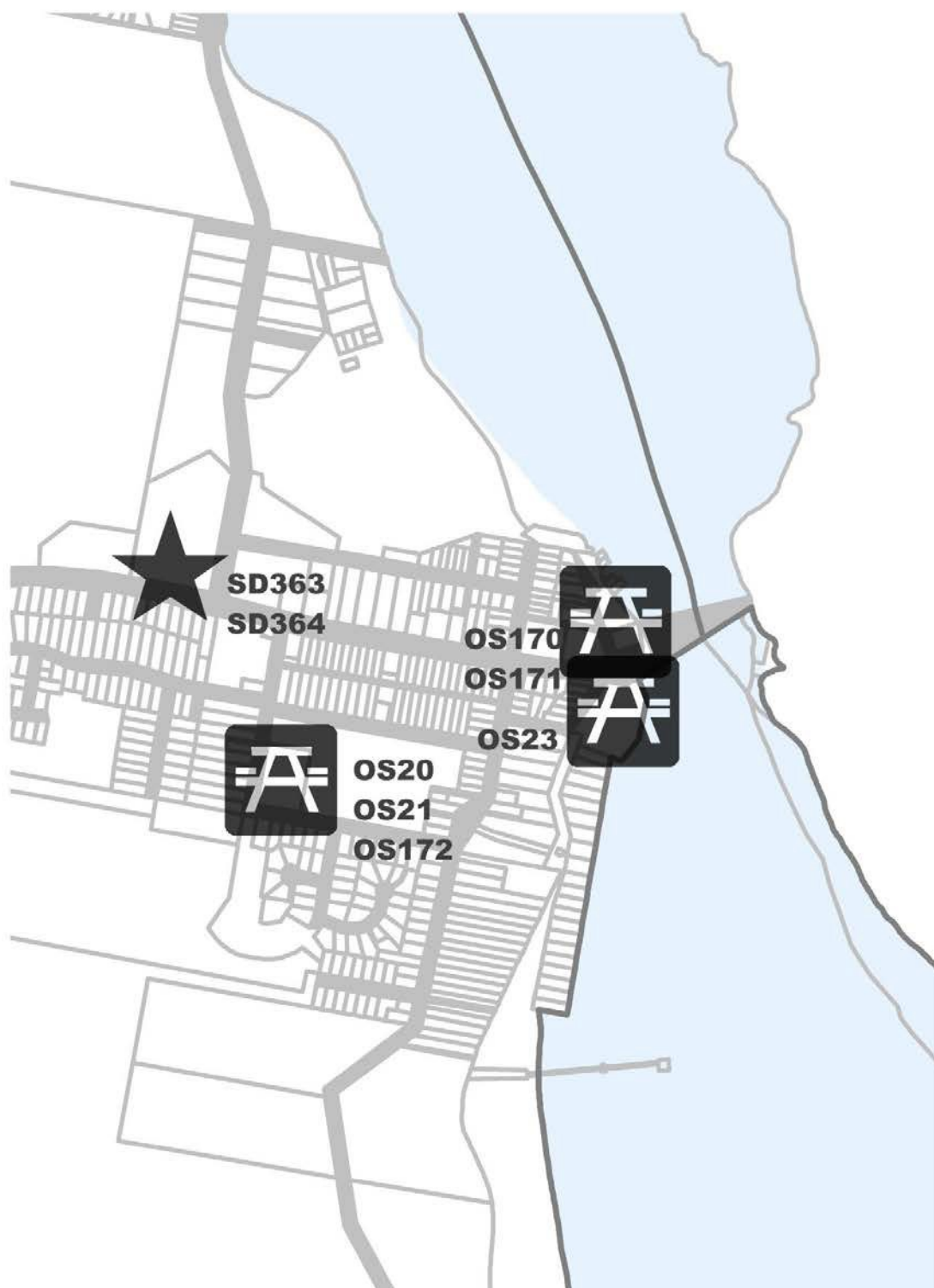


DISCLAIMER
Port Stephens Council accepts no responsibility for any errors, omissions or inaccuracies whatsoever contained within or arising from this map. Verification of the information shown should be obtained from an appropriately qualified person(s).
© NSW Land & Property Information
© Port Stephens Council
This map is not to be reproduced without prior consent.

PRINTED ON: 03.04.12



CONTRIBUTION ITEM	S10
OPEN SPACE & RECREATION	
SALT ASH	

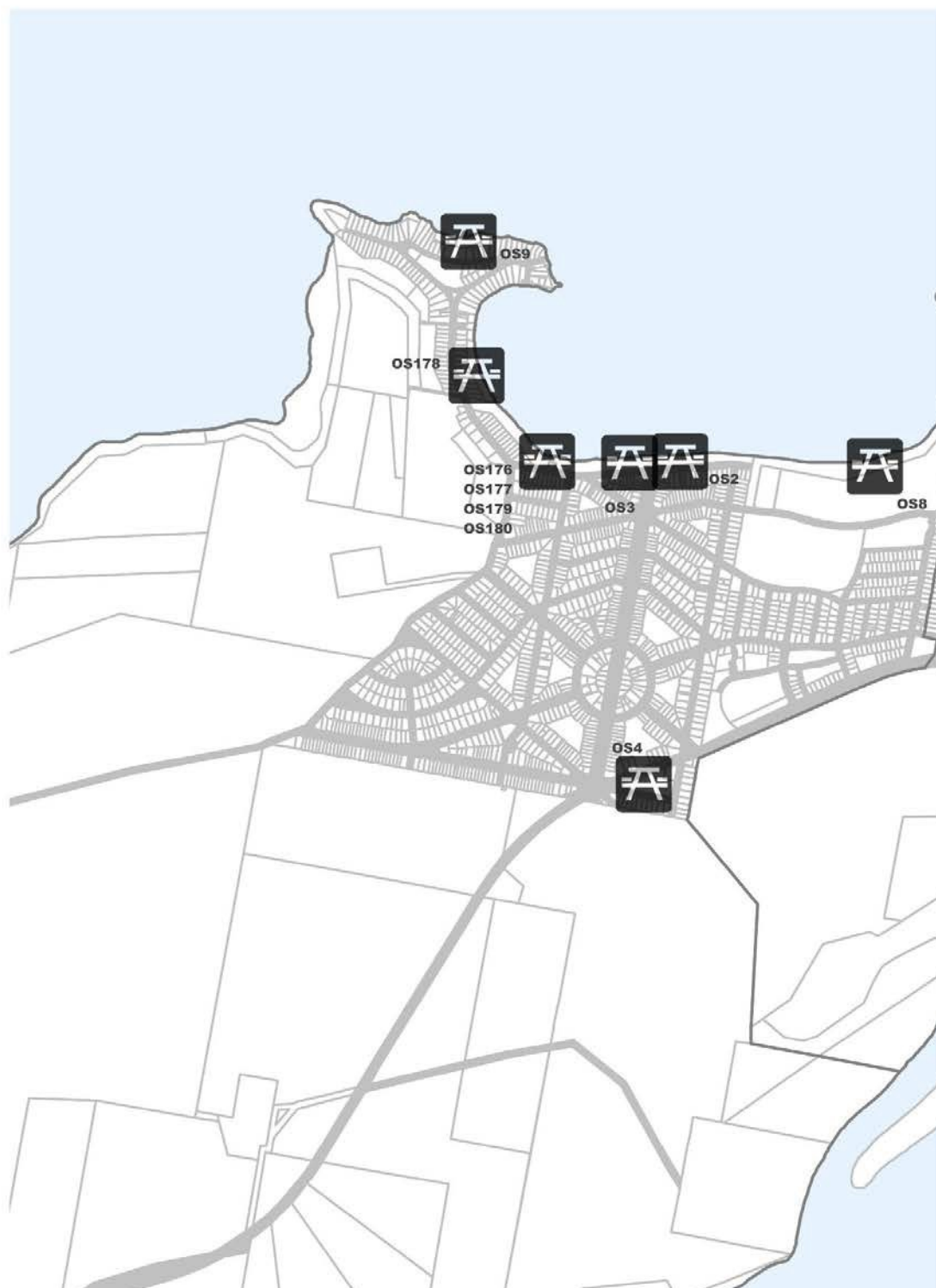


DISCLAIMER
Port Stephens Council accepts no responsibility for any errors, omissions or inaccuracies whatsoever contained within or arising from this map. Verification of the information shown should be obtained from an appropriately qualified person(s).
© NSW Land & Property Information
© Port Stephens Council
This map is not to be reproduced without prior consent.

PRINTED ON: 03.04.12



CONTRIBUTION ITEM	S11
OPEN SPACE & RECREATION	
KARUAH	

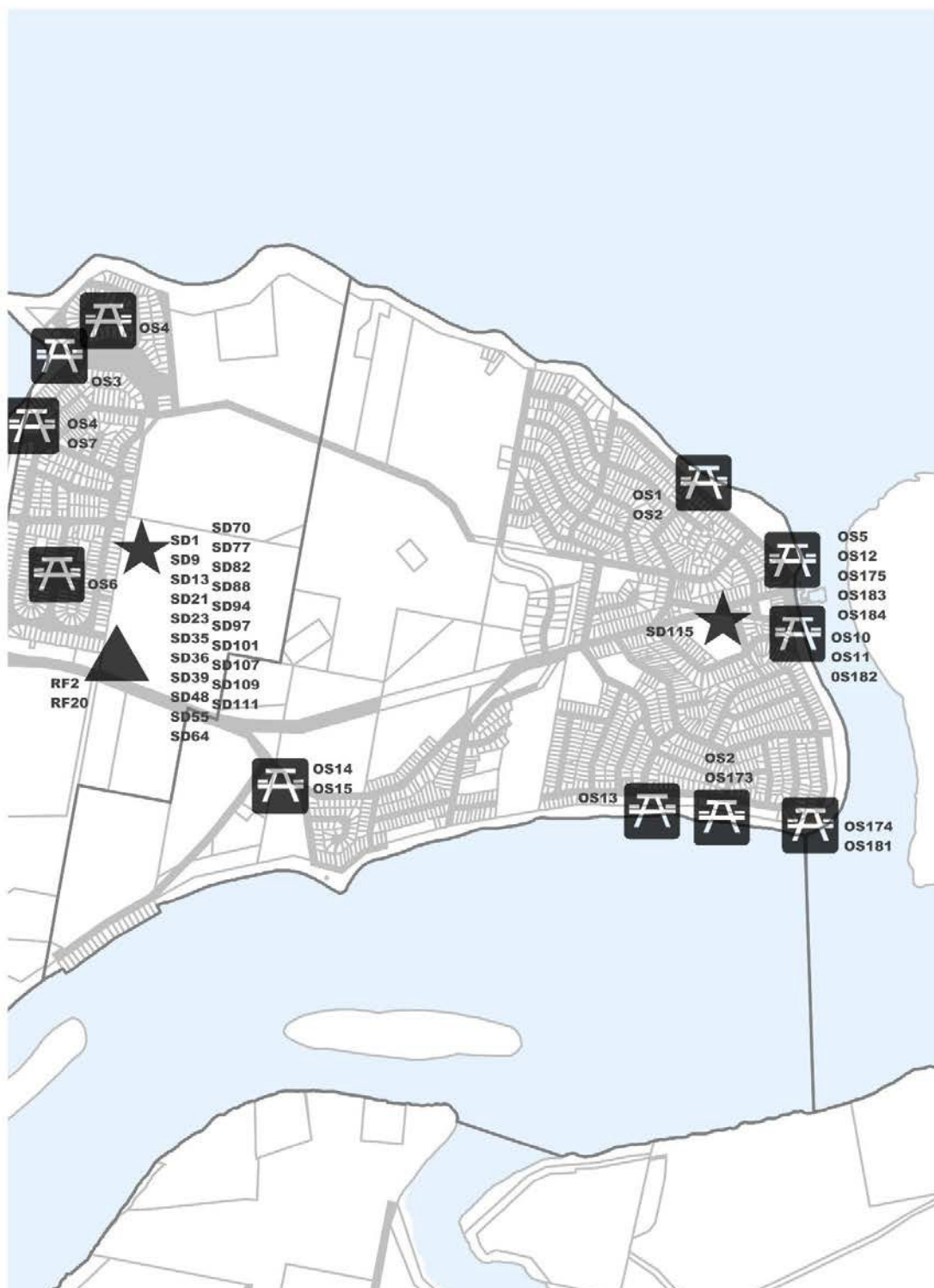


DISCLAIMER
Port Stephens Council accepts no responsibility for any errors, omissions or inaccuracies whatsoever contained within or arising from this map. Verification of the information shown should be obtained from an appropriately qualified person(s).
© NSW Land & Property Information
© Port Stephens Council
This map is not to be reproduced without prior consent.

PRINTED ON: 03.04.12



CONTRIBUTION ITEM	S12
OPEN SPACE & RECREATION	
TANILBA BAY	

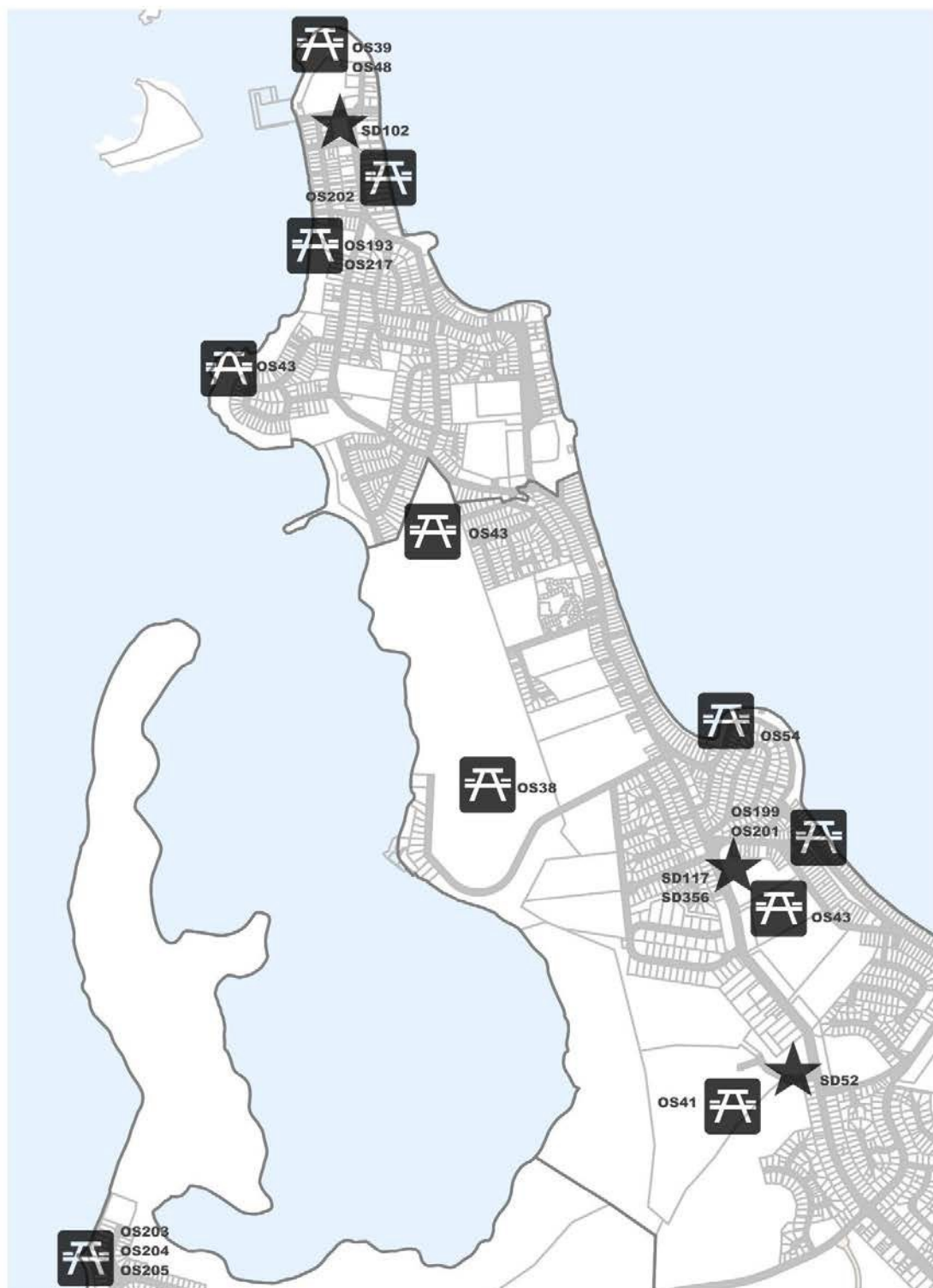


DISCLAIMER
 Port Stephens Council accepts no responsibility for any errors, omissions or inaccuracies whatsoever contained within or arising from this map. Verification of the information shown should be obtained from an appropriately qualified person(s).
 © NSW Land & Property Information
 © Port Stephens Council
 This map is not to be reproduced without prior consent.

PRINTED ON: 03.04.12



CONTRIBUTION ITEM	S13
OPEN SPACE & RECREATION	
MALLABULA	

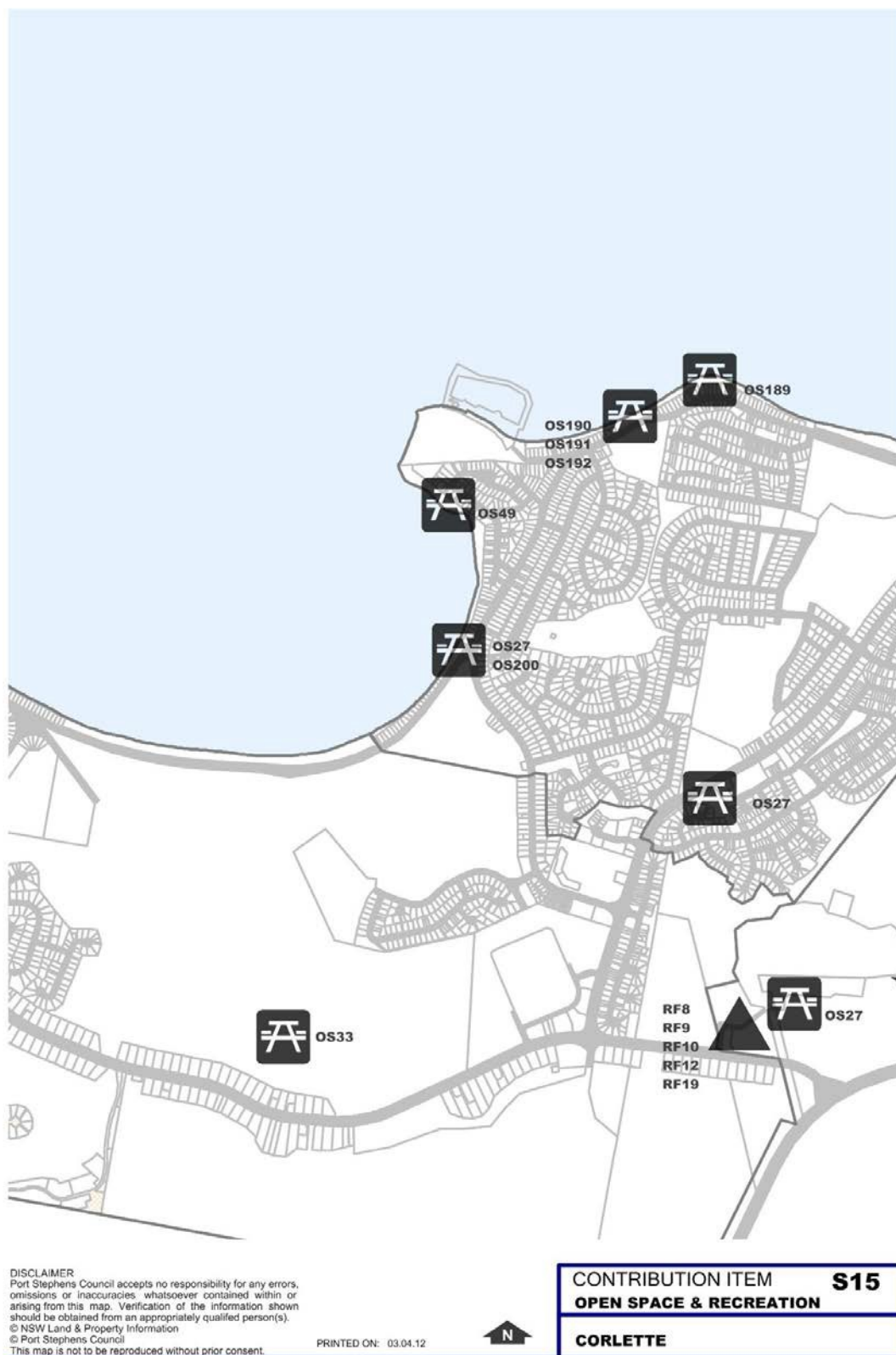


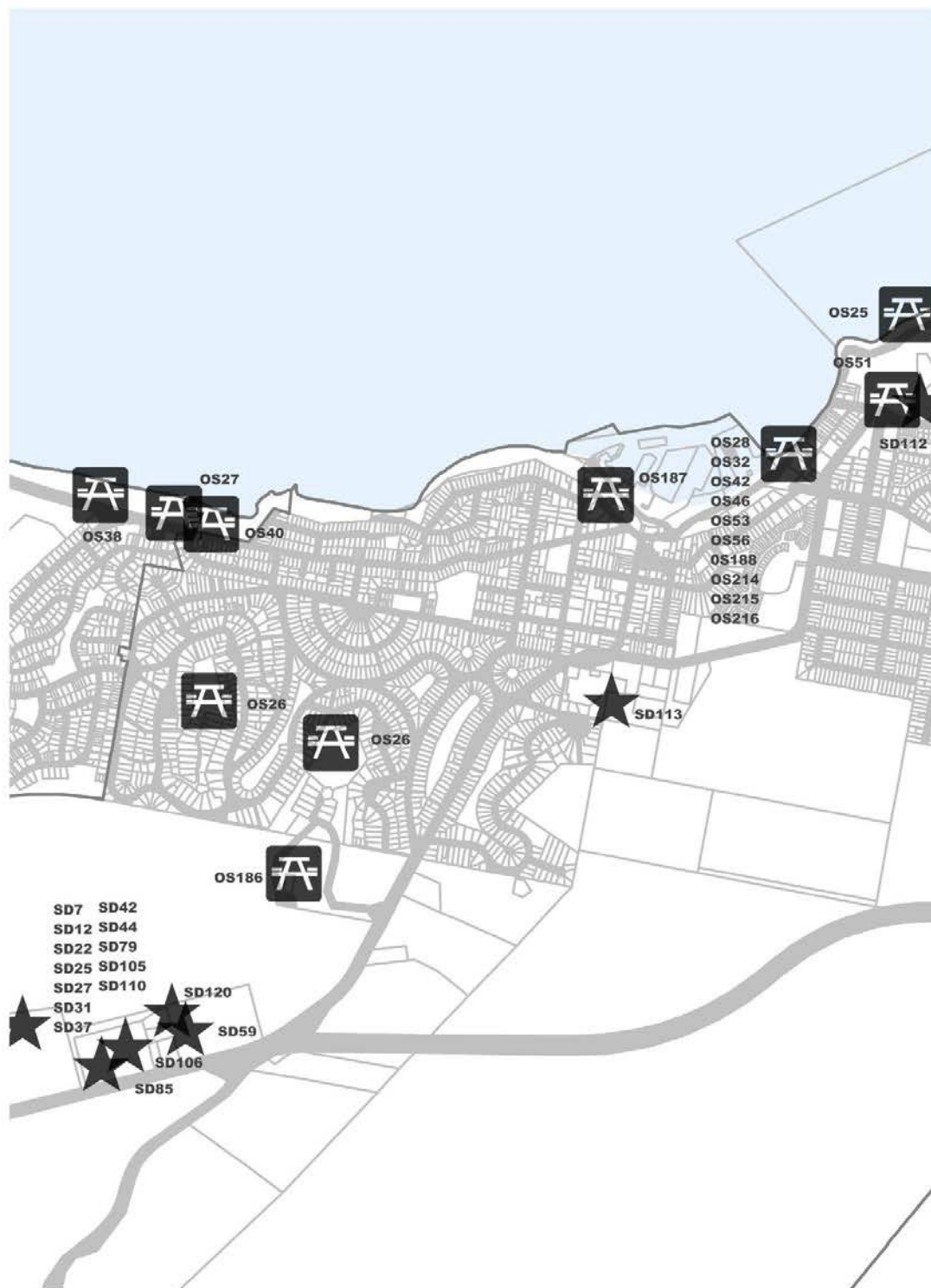
DISCLAIMER
 Port Stephens Council accepts no responsibility for any errors, omissions or inaccuracies whatsoever contained within or arising from this map. Verification of the information shown should be obtained from an appropriately qualified person(s).
 © NSW Land & Property Information
 © Port Stephens Council
 This map is not to be reproduced without prior consent.

PRINTED ON: 25.02.15



CONTRIBUTION ITEM	S14
OPEN SPACE & RECREATION	
SOLDIERS POINT	



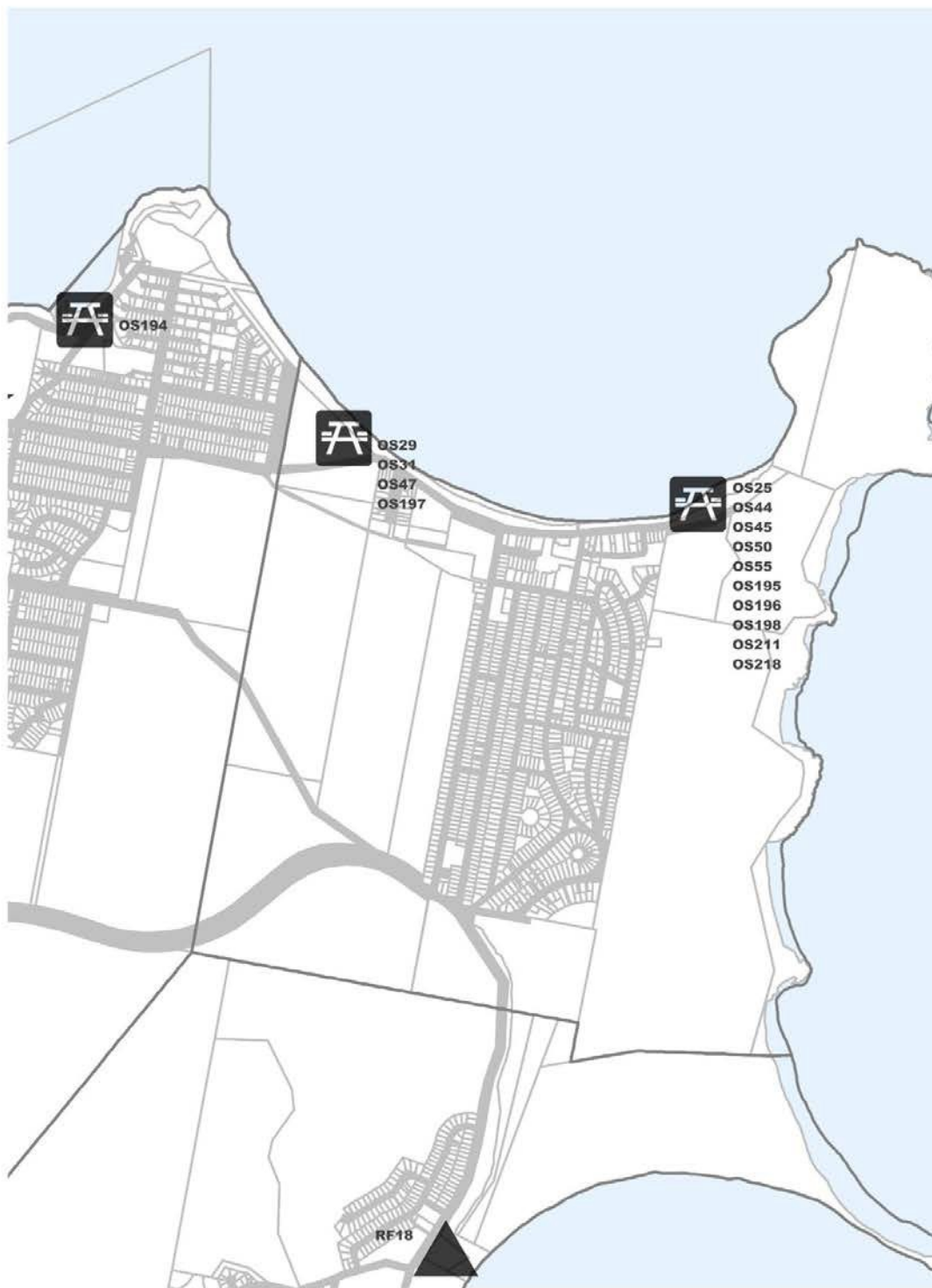


DISCLAIMER
 Port Stephens Council accepts no responsibility for any errors, omissions or inaccuracies, whatsoever contained within or arising from this map. Verification of the information shown should be obtained from an appropriately qualified person(s).
 © NSW Land & Property Information
 © Port Stephens Council
 This map is not to be reproduced without prior consent.

PRINTED ON: 03.04.12



CONTRIBUTION ITEM	S16
OPEN SPACE & RECREATION	
NELSON BAY	

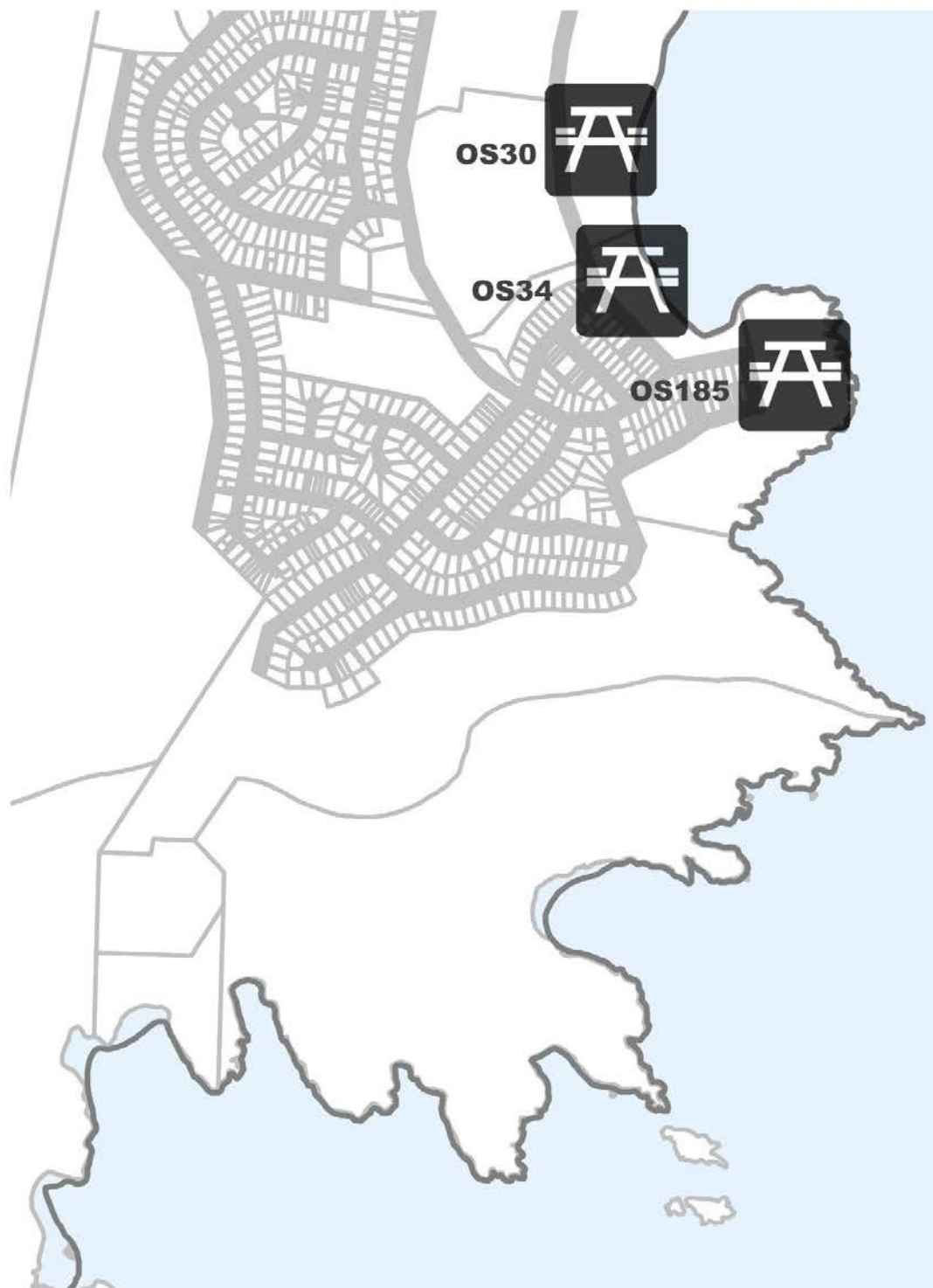


DISCLAIMER
 Port Stephens Council accepts no responsibility for any errors, omissions or inaccuracies whatsoever contained within or arising from this map. Verification of the information shown should be obtained from an appropriately qualified person(s).
 © NSW Land & Property Information
 © Port Stephens Council
 This map is not to be reproduced without prior consent.

PRINTED ON: 03.04.12



CONTRIBUTION ITEM	S17
OPEN SPACE & RECREATION	
SHOAL BAY	



DISCLAIMER
 Port Stephens Council accepts no responsibility for any errors, omissions or inaccuracies whatsoever contained within or arising from this map. Verification of the information shown should be obtained from an appropriately qualified person(s).
 © NSW Land & Property Information
 © Port Stephens Council
 This map is not to be reproduced without prior consent.

PRINTED ON: 03.04.12



CONTRIBUTION ITEM	S18
OPEN SPACE & RECREATION	
FINGAL BAY	



DISCLAIMER
Port Stephens Council accepts no responsibility for any errors, omissions or inaccuracies whatsoever contained within or arising from this map. Verification of the information shown should be obtained from an appropriately qualified person(s).
© NSW Land & Property Information
© Port Stephens Council
This map is not to be reproduced without prior consent.

PRINTED ON: 03.04.12



CONTRIBUTION ITEM	S19
OPEN SPACE & RECREATION	
ANNA BAY	

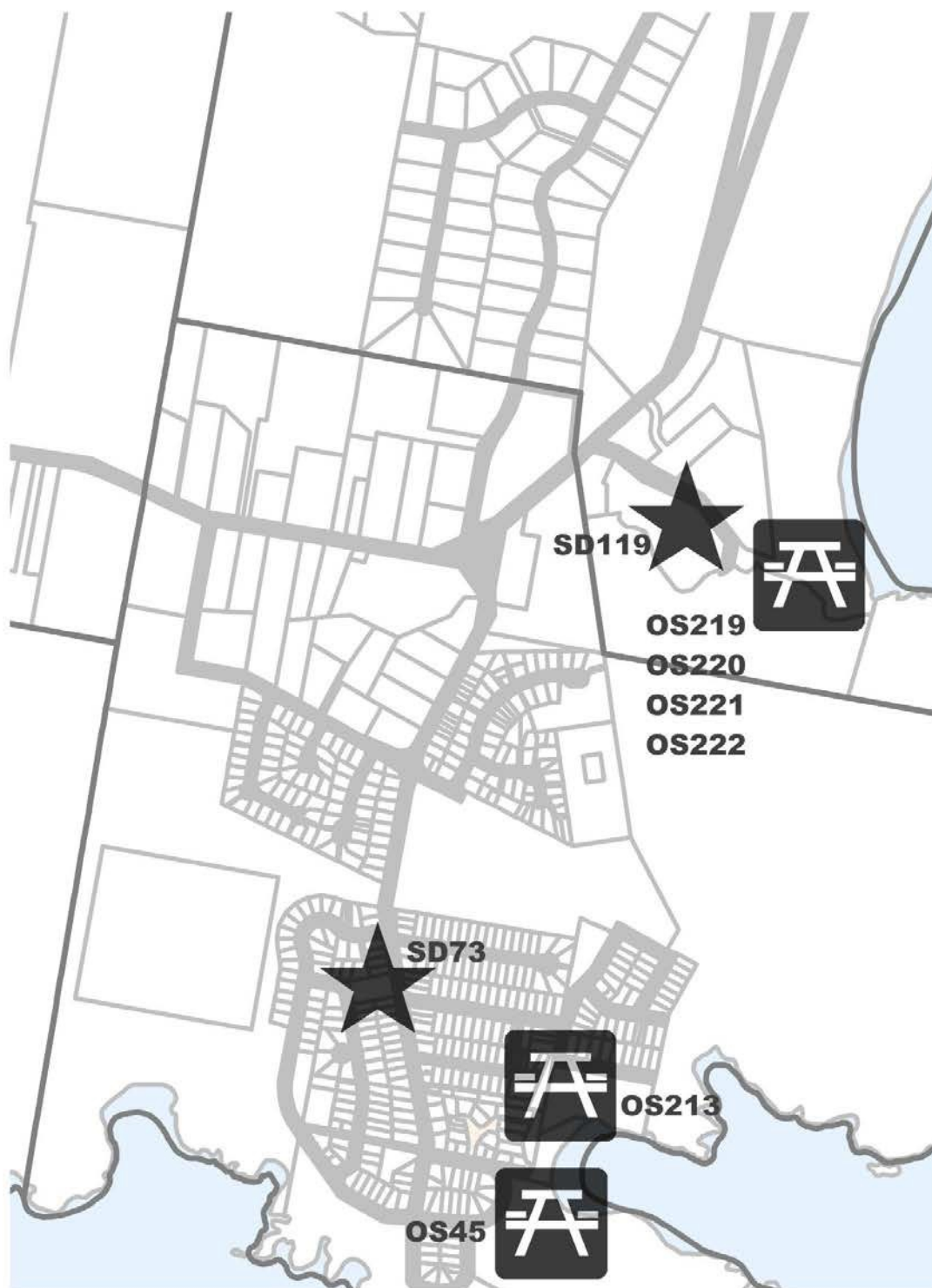


DISCLAIMER
Port Stephens Council accepts no responsibility for any errors, omissions or inaccuracies whatsoever contained within or arising from this map. Verification of the information shown should be obtained from an appropriately qualified person(s).
© NSW Land & Property Information
© Port Stephens Council
This map is not to be reproduced without prior consent.

PRINTED ON: 03.04.12



CONTRIBUTION ITEM	S20
OPEN SPACE & RECREATION	
ANNA BAY	



DISCLAIMER
 Port Stephens Council accepts no responsibility for any errors, omissions or inaccuracies whatsoever contained within or arising from this map. Verification of the information shown should be obtained from an appropriately qualified person(s).
 © NSW Land & Property Information
 © Port Stephens Council
 This map is not to be reproduced without prior consent.

PRINTED ON: 03.04.12



CONTRIBUTION ITEM	S21
OPEN SPACE & RECREATION	
BOAT HARBOUR	

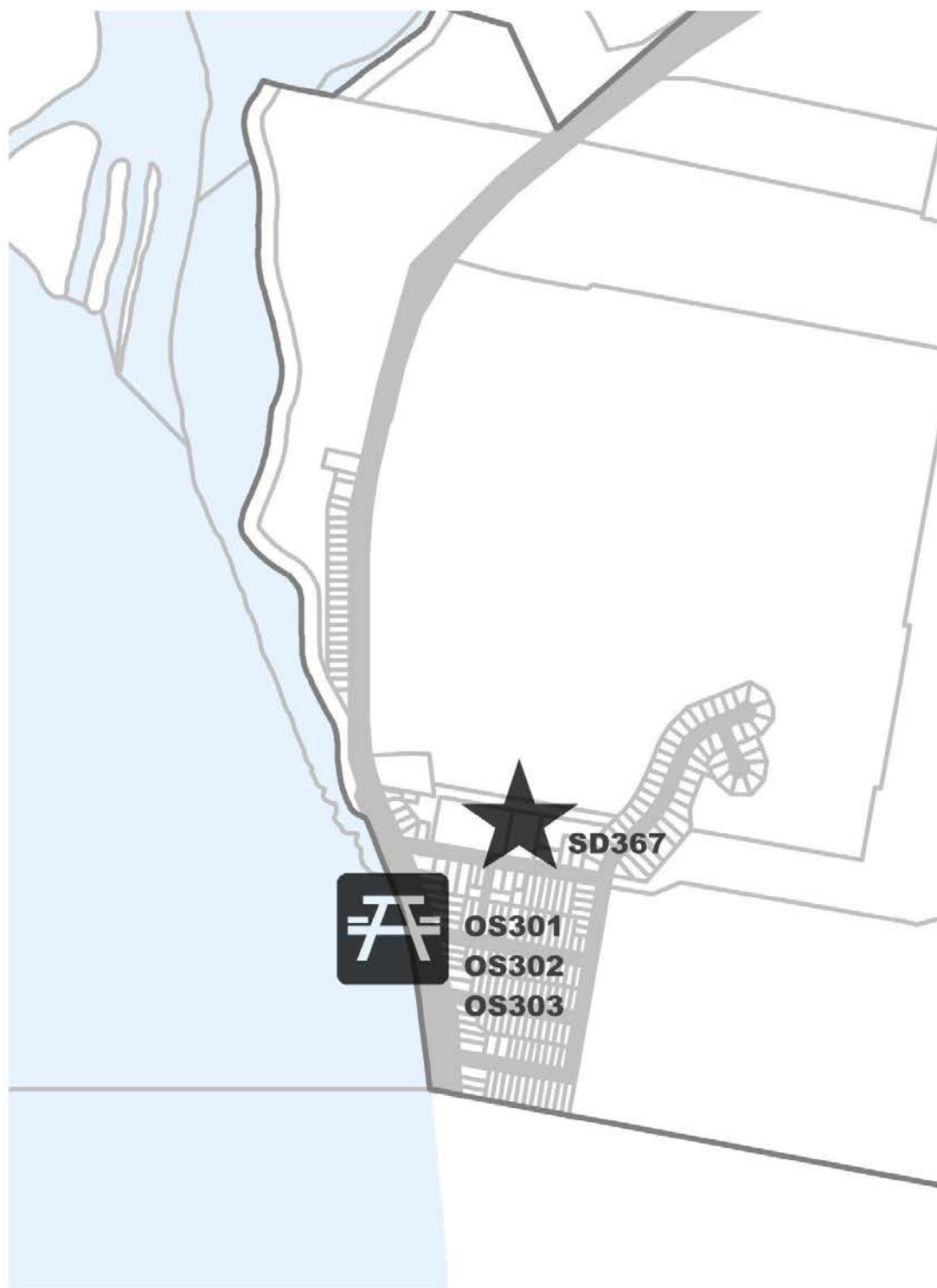


DISCLAIMER
 Port Stephens Council accepts no responsibility for any errors, omissions or inaccuracies whatsoever contained within or arising from this map. Verification of the information shown should be obtained from an appropriately qualified person(s).
 © NSW Land & Property Information
 © Port Stephens Council
 This map is not to be reproduced without prior consent.

PRINTED ON: 21.11.13



CONTRIBUTION ITEM	S22
OPEN SPACE & RECREATION	
TOMAGO	



DISCLAIMER
Port Stephens Council accepts no responsibility for any errors, omissions or inaccuracies whatsoever contained within or arising from this map. Verification of the information shown should be obtained from an appropriately qualified person(s).
© NSW Land & Property Information
© Port Stephens Council
This map is not to be reproduced without prior consent.

PRINTED ON: 03.04.12



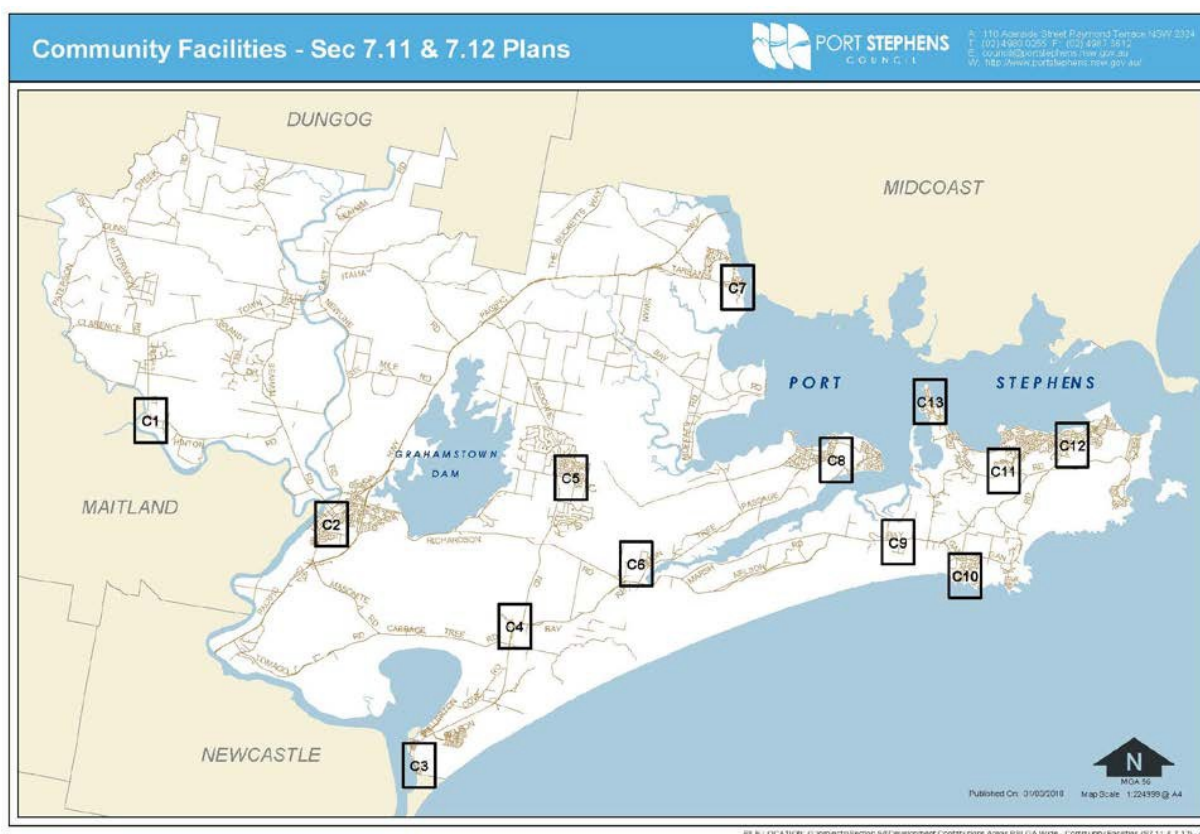
CONTRIBUTION ITEM	S23
OPEN SPACE & RECREATION	
FERN BAY	

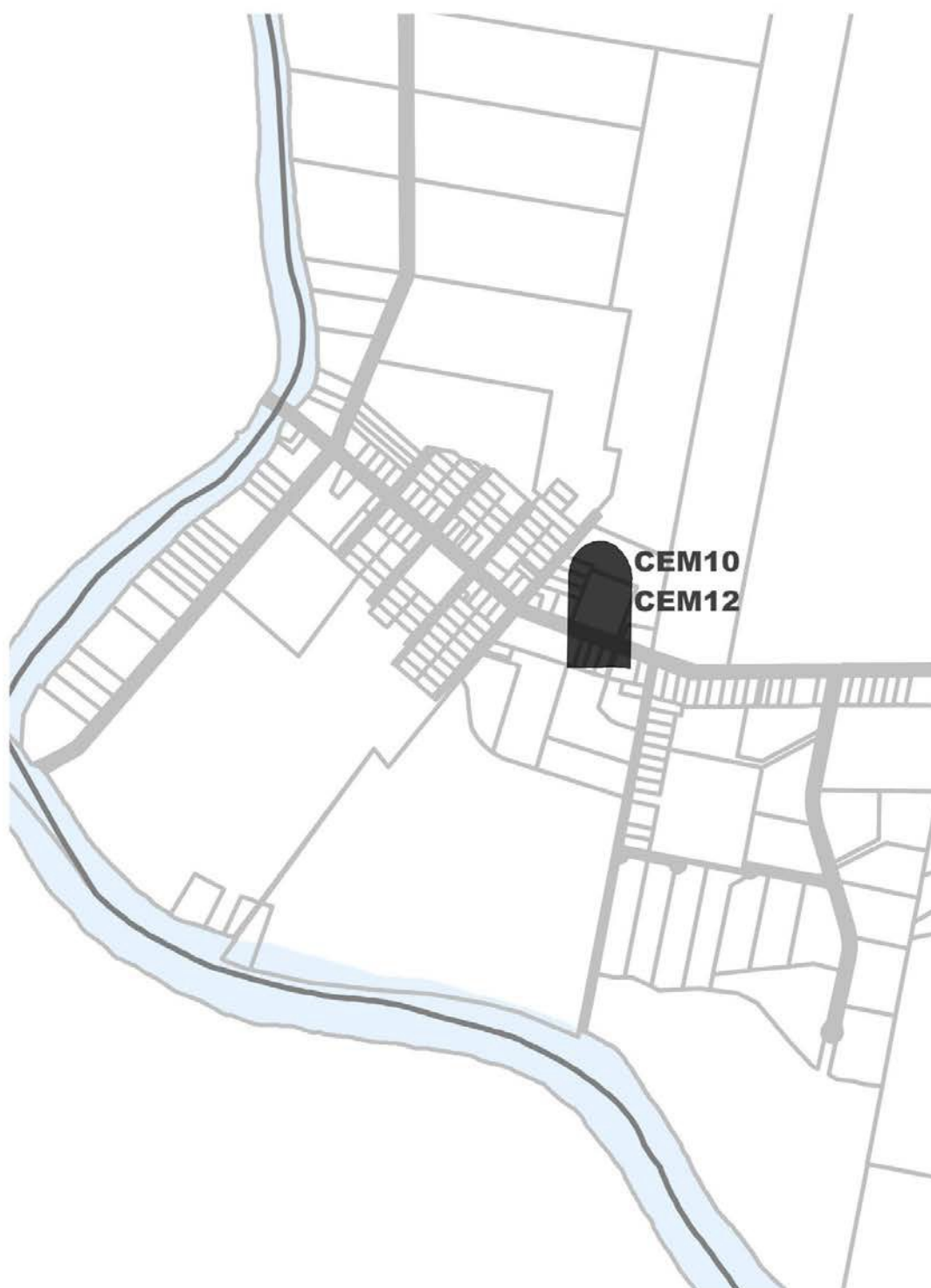


6.4 Cultural and Community Facilities

The map below shows the location of the Community Facilities Locality Maps on the following pages relative to the Port Stephens LGA.

The references displayed on the Locality Maps refer to the Project Numbers listed in Part 5 – Work Schedules



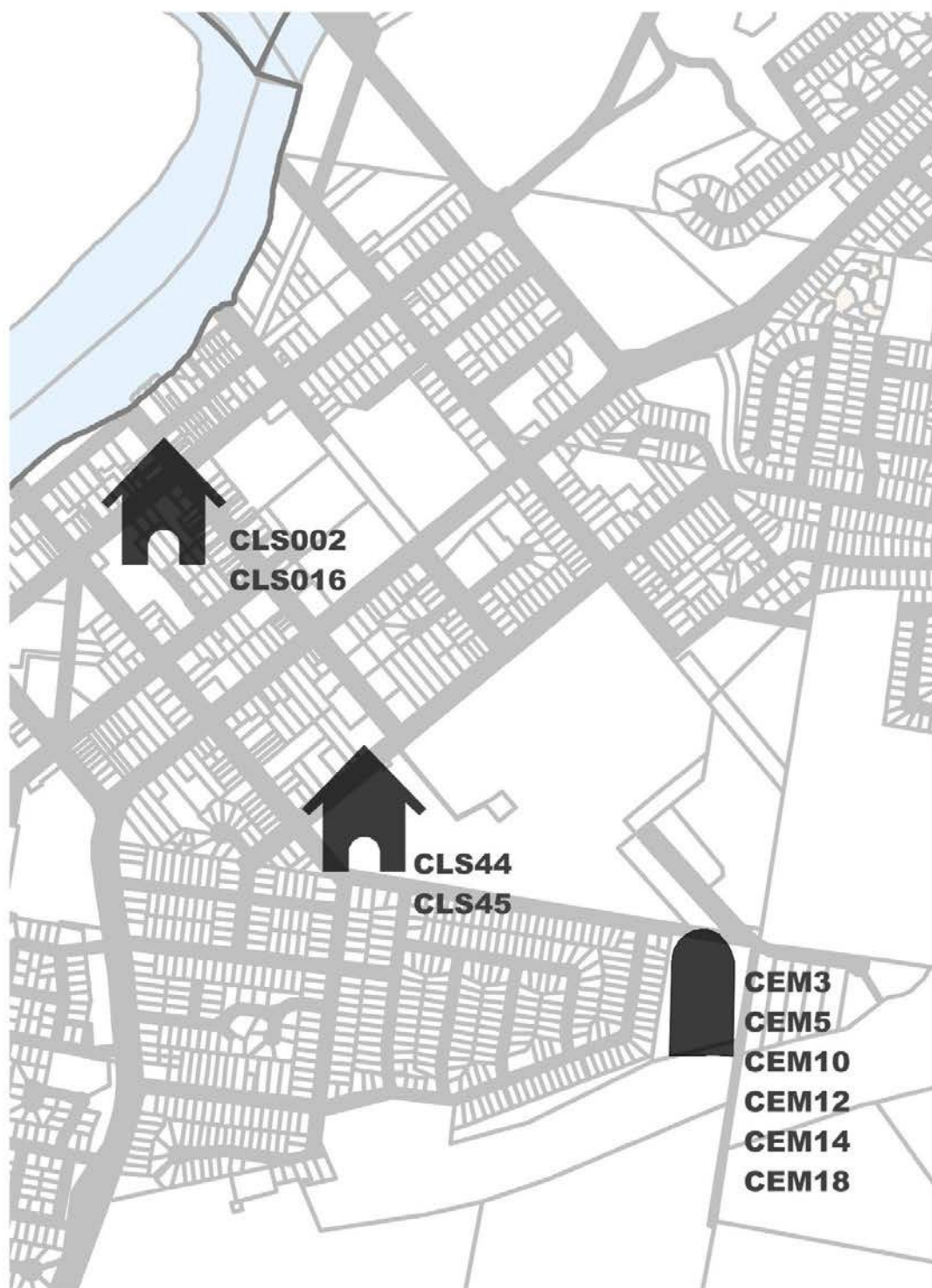


DISCLAIMER
Port Stephens Council accepts no responsibility for any errors, omissions or inaccuracies whatsoever contained within or arising from this map. Verification of the information shown should be obtained from an appropriately qualified person(s).
© NSW Land & Property Information
© Port Stephens Council
This map is not to be reproduced without prior consent.

PRINTED ON: 03.04.12



CONTRIBUTION ITEM	C1
COMMUNITY FACILITIES	
HINTON	

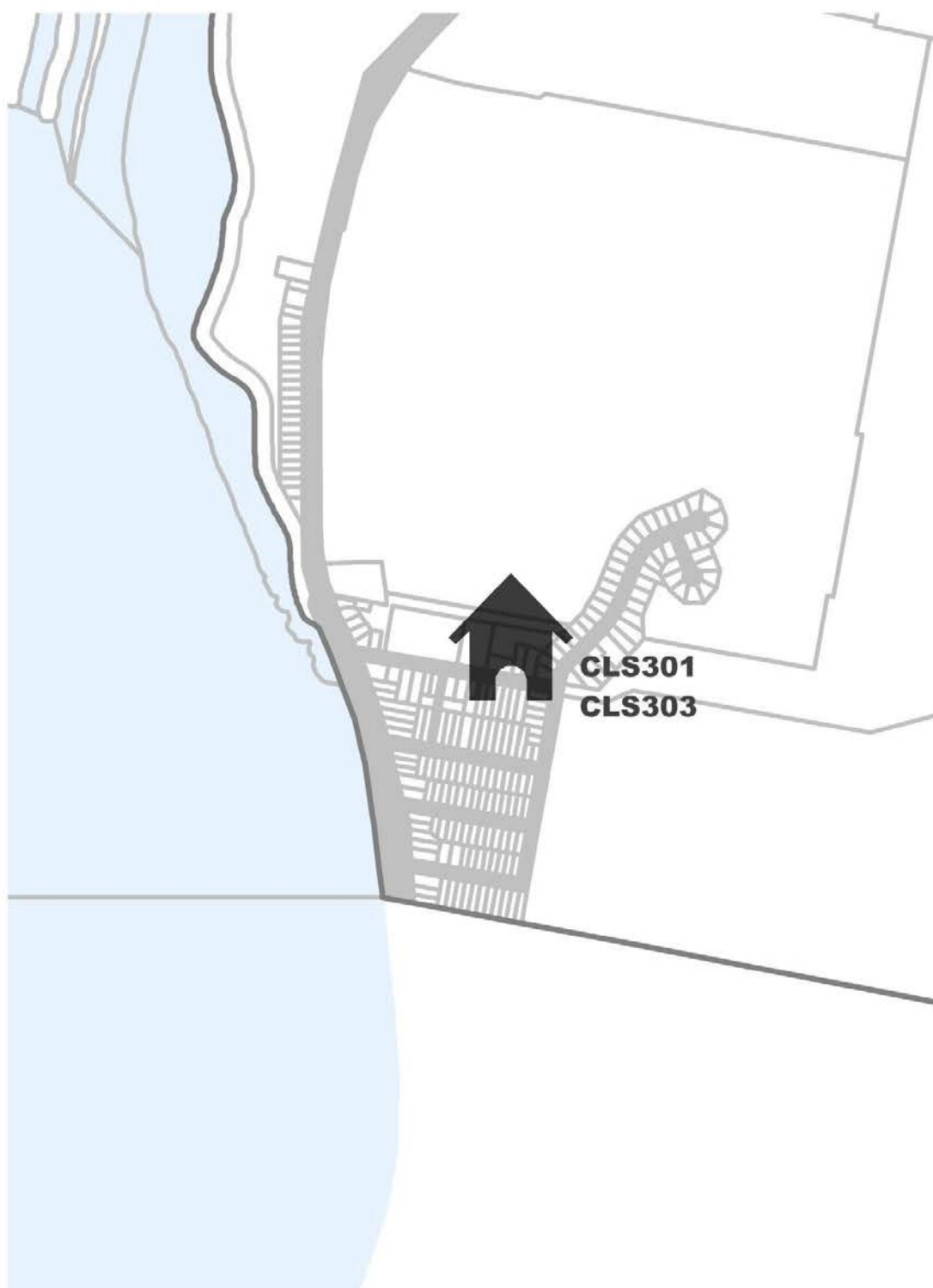


DISCLAIMER
Port Stephens Council accepts no responsibility for any errors, omissions or inaccuracies whatsoever contained within or arising from this map. Verification of the information shown should be obtained from an appropriately qualified person(s).
© NSW Land & Property Information
© Port Stephens Council
This map is not to be reproduced without prior consent.

PRINTED ON: 03.04.12



CONTRIBUTION ITEM	C2
COMMUNITY FACILITIES	
RAYMOND TERRACE	



DISCLAIMER
Port Stephens Council accepts no responsibility for any errors, omissions or inaccuracies whatsoever contained within or arising from this map. Verification of the information shown should be obtained from an appropriately qualified person(s).
© NSW Land & Property Information
© Port Stephens Council
This map is not to be reproduced without prior consent.

PRINTED ON: 03.04.12



CONTRIBUTION ITEM	C3
COMMUNITY FACILITIES	
FERN BAY	



DISCLAIMER
Port Stephens Council accepts no responsibility for any errors, omissions or inaccuracies whatsoever contained within or arising from this map. Verification of the information shown should be obtained from an appropriately qualified person(s).
© NSW Land & Property Information
© Port Stephens Council
This map is not to be reproduced without prior consent.

PRINTED ON: 03.04.12



CONTRIBUTION ITEM	C4
COMMUNITY FACILITIES	
WILLIAMTOWN	



DISCLAIMER
Port Stephens Council accepts no responsibility for any errors, omissions or inaccuracies, whatsoever contained within or arising from this map. Verification of the information shown should be obtained from an appropriately qualified person(s).
© NSW Land & Property Information
© Port Stephens Council
This map is not to be reproduced without prior consent.

PRINTED ON: 04 04 16



CONTRIBUTION ITEM	C5
COMMUNITY FACILITIES	
MEDOWIE	

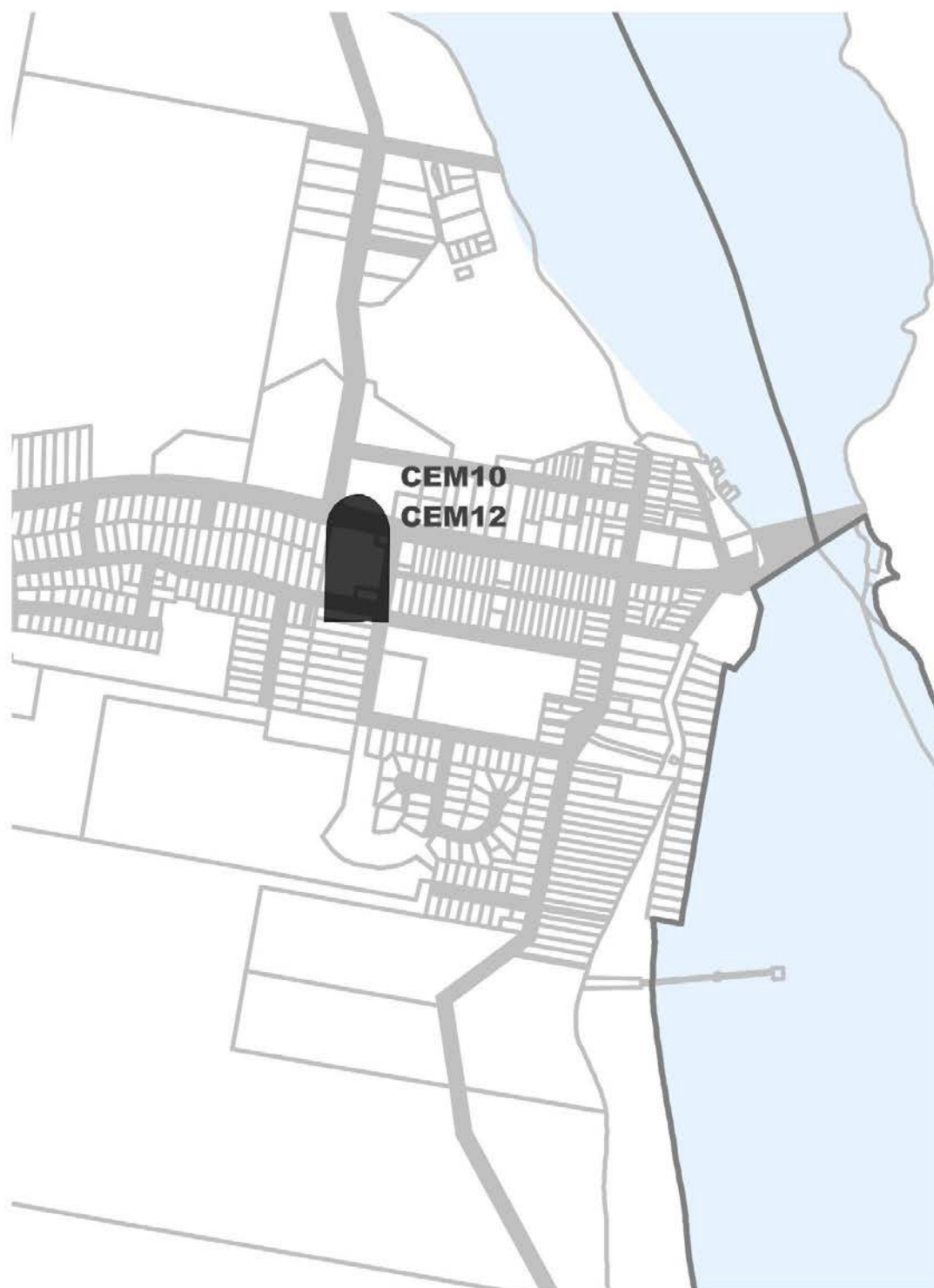


DISCLAIMER
Port Stephens Council accepts no responsibility for any errors, omissions or inaccuracies whatsoever contained within or arising from this map. Verification of the information shown should be obtained from an appropriately qualified person(s).
© NSW Land & Property Information
© Port Stephens Council
This map is not to be reproduced without prior consent.

PRINTED ON: 03.04.12



CONTRIBUTION ITEM	C6
COMMUNITY FACILITIES	
SALT ASH	



DISCLAIMER
Port Stephens Council accepts no responsibility for any errors, omissions or inaccuracies whatsoever contained within or arising from this map. Verification of the information shown should be obtained from an appropriately qualified person(s).
© NSW Land & Property Information
© Port Stephens Council
This map is not to be reproduced without prior consent.

PRINTED ON: 03.04.12



CONTRIBUTION ITEM	C7
COMMUNITY FACILITIES	
KARUAH	

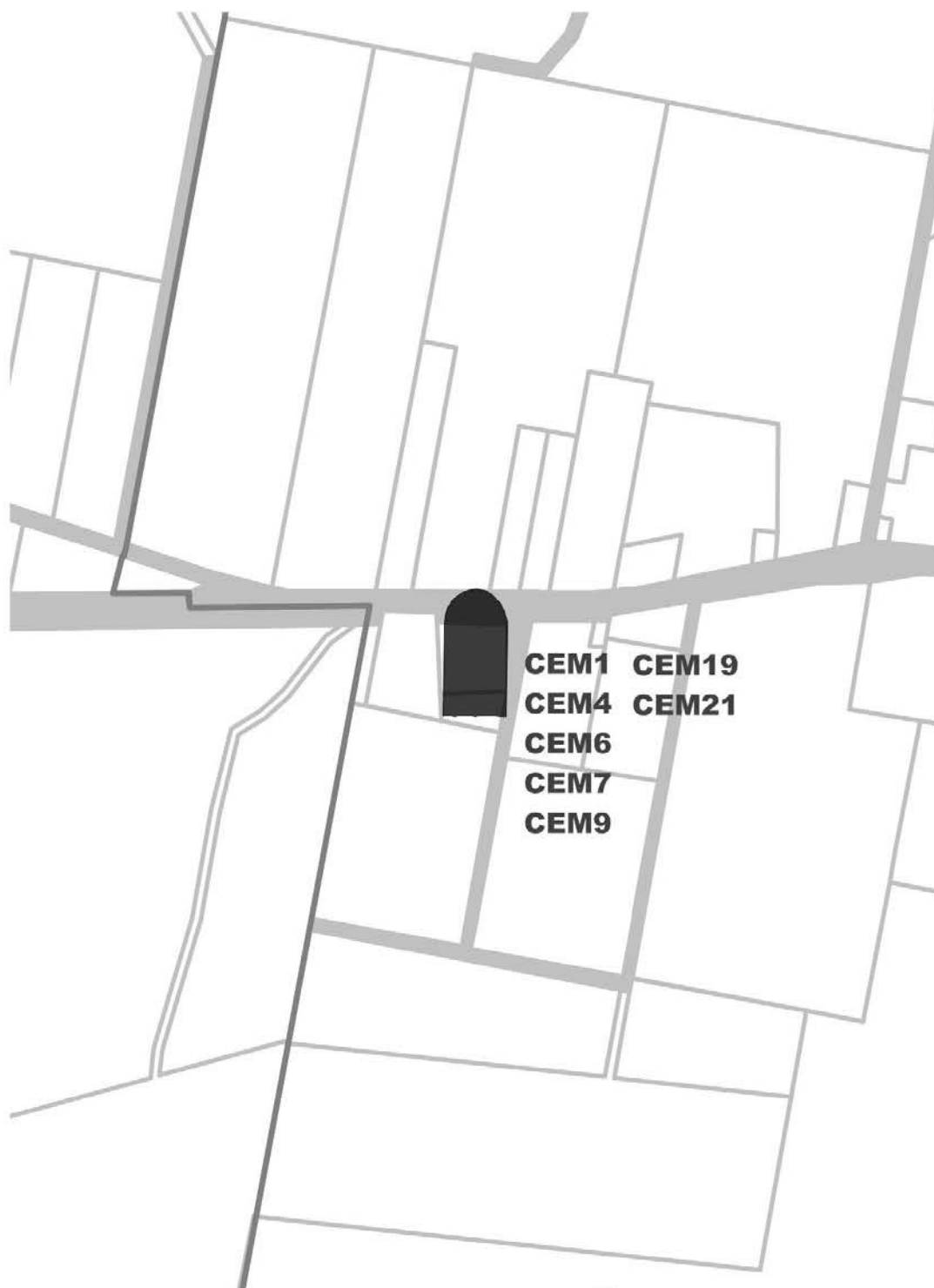


DISCLAIMER
Port Stephens Council accepts no responsibility for any errors, omissions or inaccuracies whatsoever contained within or arising from this map. Verification of the information shown should be obtained from an appropriately qualified person(s).
© NSW Land & Property Information
© Port Stephens Council
This map is not to be reproduced without prior consent.

PRINTED ON: 03.04.12



CONTRIBUTION ITEM	C8
COMMUNITY FACILITIES	
MALLABULLA	

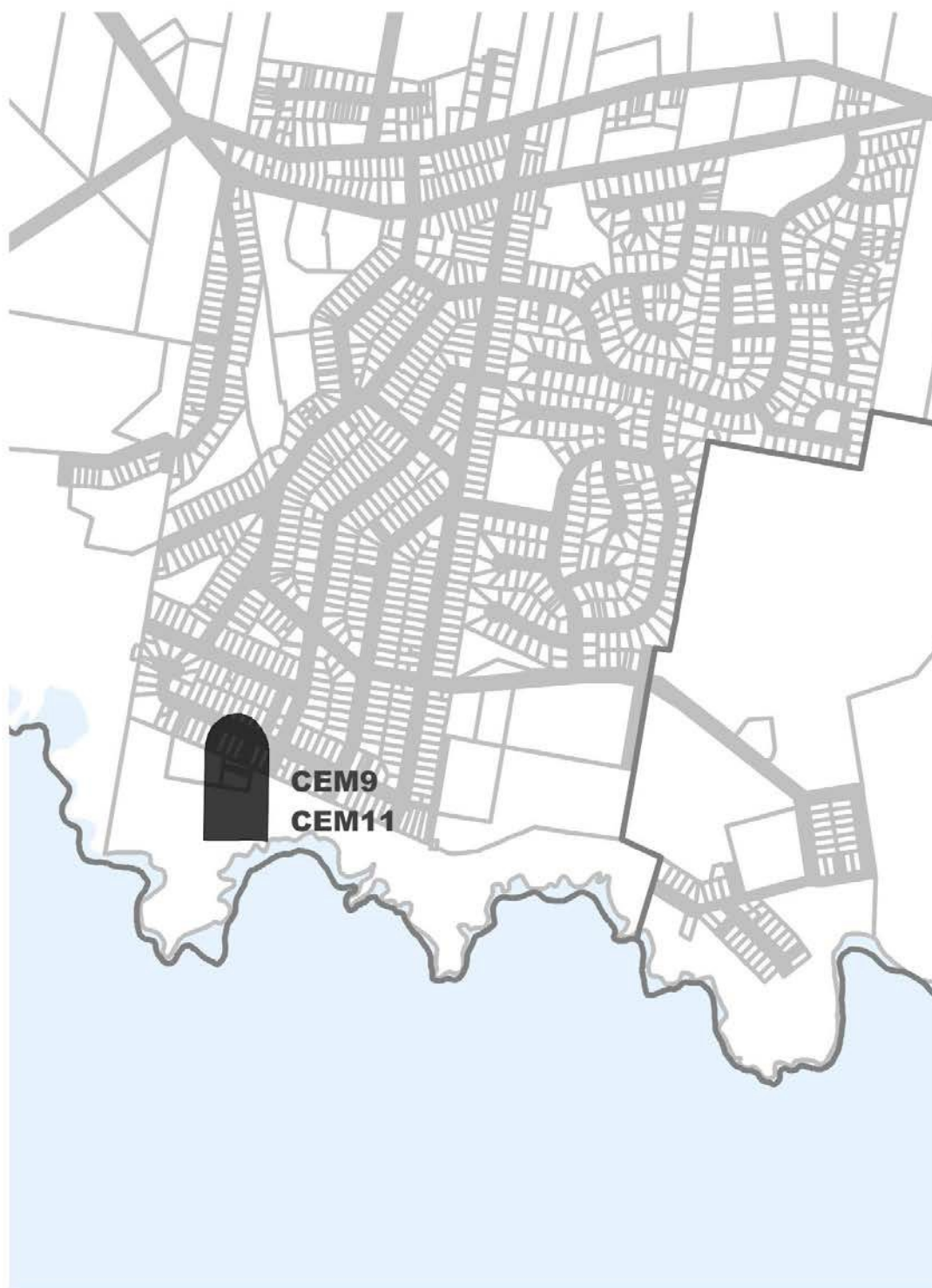


DISCLAIMER
Port Stephens Council accepts no responsibility for any errors, omissions or inaccuracies whatsoever contained within or arising from this map. Verification of the information shown should be obtained from an appropriately qualified person(s).
© NSW Land & Property Information
© Port Stephens Council
This map is not to be reproduced without prior consent.

PRINTED ON: 04.04.12



CONTRIBUTION ITEM	C9
COMMUNITY FACILITIES	
ANNA BAY	



DISCLAIMER
Port Stephens Council accepts no responsibility for any errors, omissions or inaccuracies whatsoever contained within or arising from this map. Verification of the information shown should be obtained from an appropriately qualified person(s).
© NSW Land & Property Information
© Port Stephens Council
This map is not to be reproduced without prior consent.

PRINTED ON: 03.04.12



CONTRIBUTION ITEM	C10
COMMUNITY FACILITIES	
ANNA BAY	

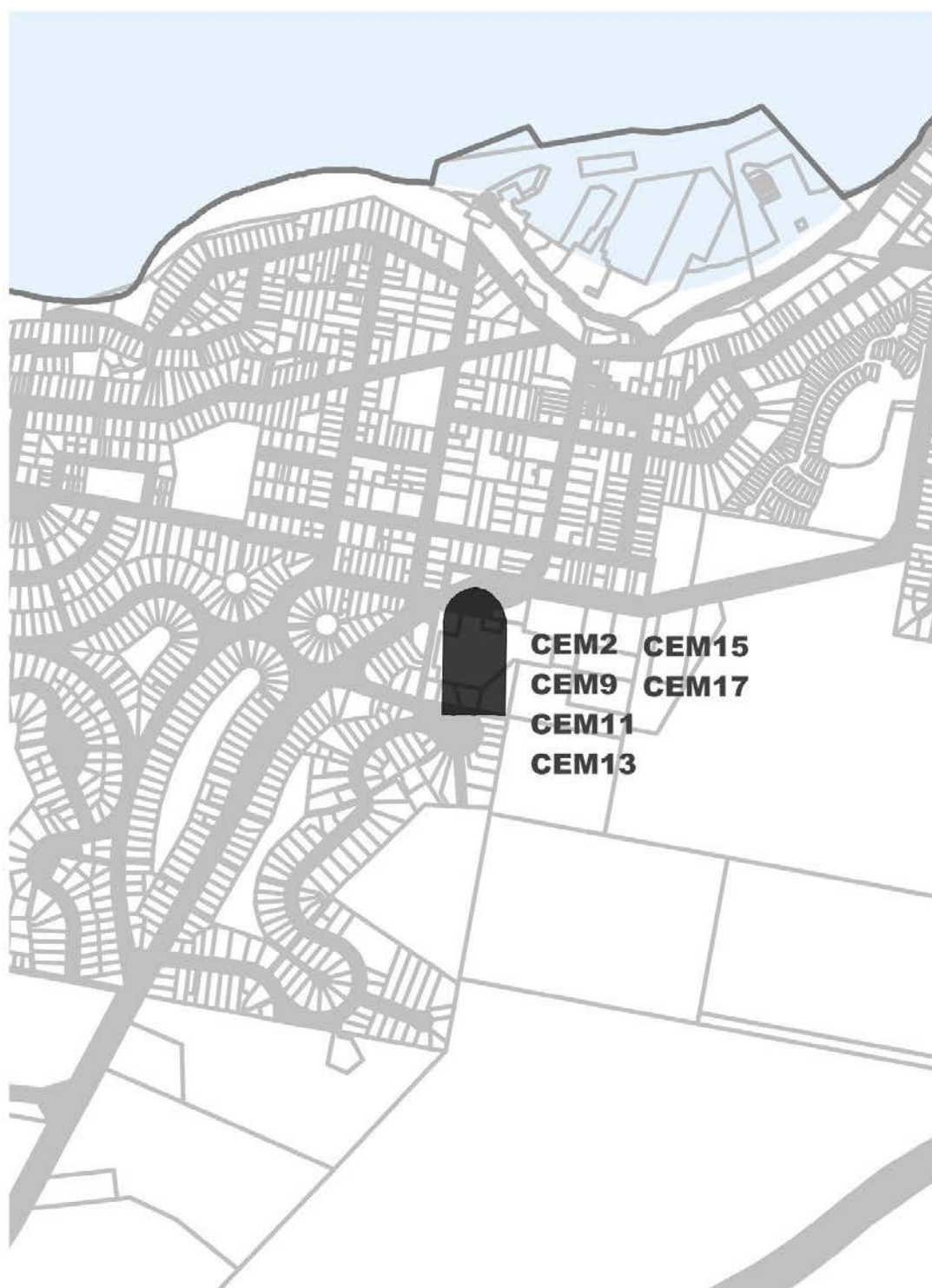


DISCLAIMER
Port Stephens Council accepts no responsibility for any errors, omissions or inaccuracies whatsoever contained within or arising from this map. Verification of the information shown should be obtained from an appropriately qualified person(s).
© NSW Land & Property Information
© Port Stephens Council
This map is not to be reproduced without prior consent.

PRINTED ON: 04.04.12



CONTRIBUTION ITEM	C11
COMMUNITY FACILITIES	
SALAMANDER BAY	

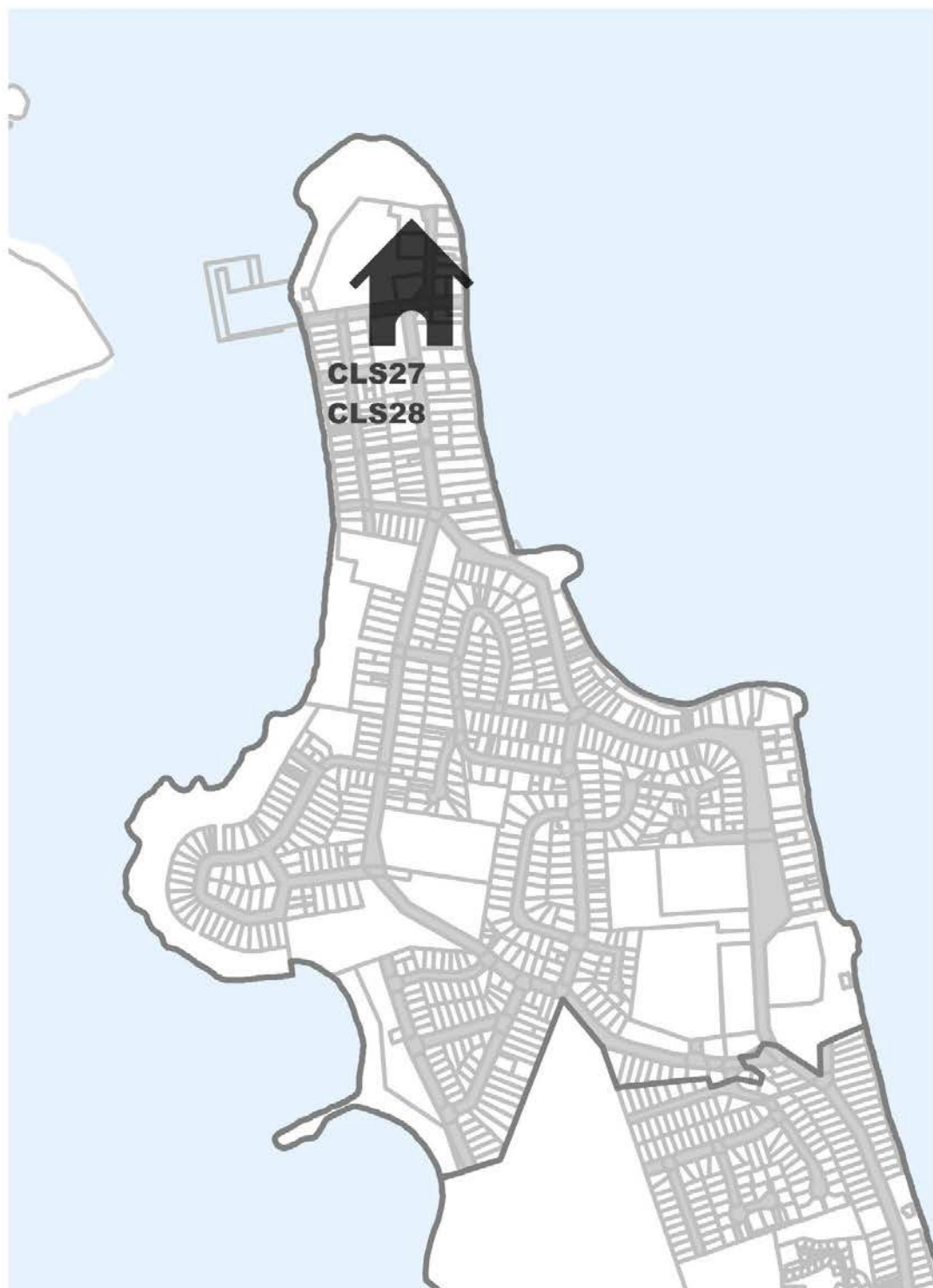


DISCLAIMER
Port Stephens Council accepts no responsibility for any errors, omissions or inaccuracies whatsoever contained within or arising from this map. Verification of the information shown should be obtained from an appropriately qualified person(s).
© NSW Land & Property information
© Port Stephens Council
This map is not to be reproduced without prior consent.

PRINTED ON: 04.04.12



CONTRIBUTION ITEM	C12
COMMUNITY FACILITIES	
NELSON BAY	



DISCLAIMER
Port Stephens Council accepts no responsibility for any errors, omissions or inaccuracies whatsoever contained within or arising from this map. Verification of the information shown should be obtained from an appropriately qualified person(s).
© NSW Land & Property Information
© Port Stephens Council
This map is not to be reproduced without prior consent.

PRINTED ON: 07.08.13



CONTRIBUTION ITEM	C13
COMMUNITY FACILITIES	
SOLDIERS POINT	