







Williamstown PFOS and PFOA testing sites



LEGEND

-  Below screening level criteria
-  Above screening level criteria
-  Undetermined
-  Watercourses (LPI 2007)
-  Public Works Open Drain
-  PSC Open Drain



Map Scale 1:24999 @ A3

Produced by the Spatial Services Unit - Corporate Services Group
Published On: 09/03/2017

DISCLAIMER

Port Stephens Council accepts no responsibility for any errors, omissions or inaccuracies whatsoever contained within or arising from this map. Verification of the information shown should be obtained from an appropriately qualified person(s).

This map is not to be reproduced without prior consent.

© NSW Land & Property Information 2017
© Port Stephens Council 2017